


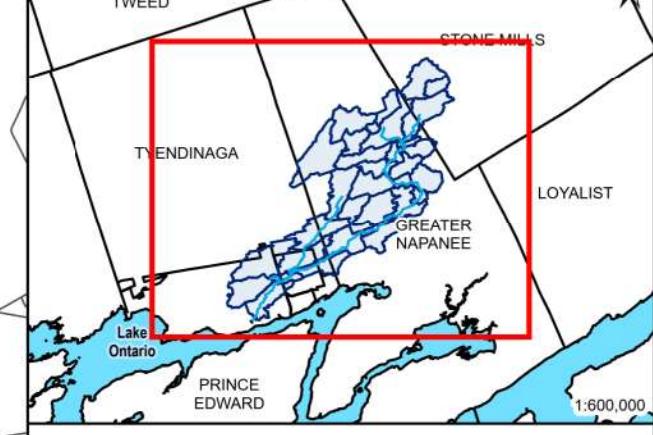


Legend

-  Municipal Boundary
-  Map Series Index
-  Watershed
-  Subbasins
-  Road Centerline
-  Railway
-  Selby Creek
-  100yr Floodlines (Regulatory)
-  100yr Floodlines (Regulatory) - 2D Modelling

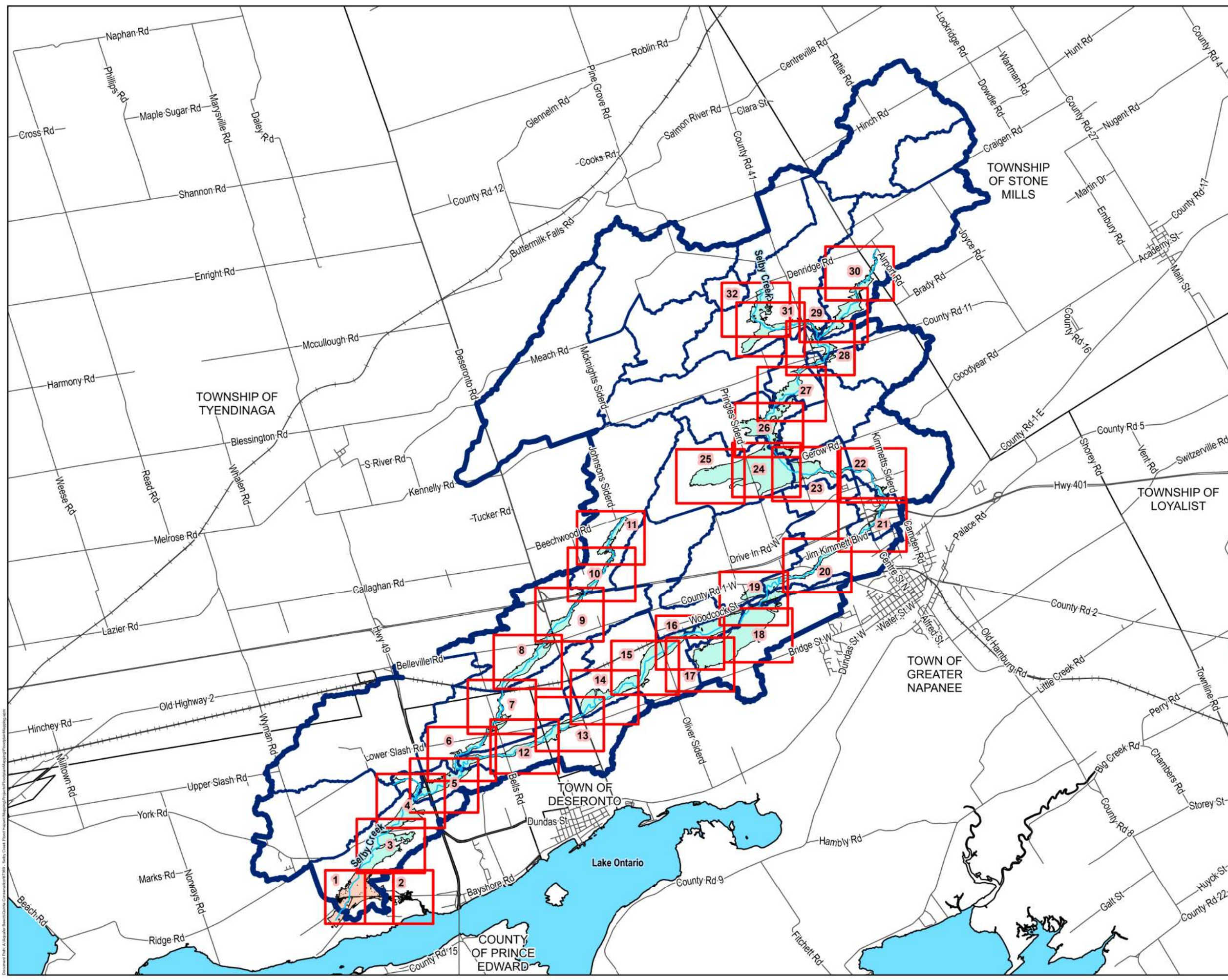
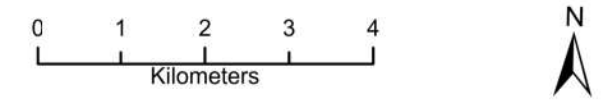


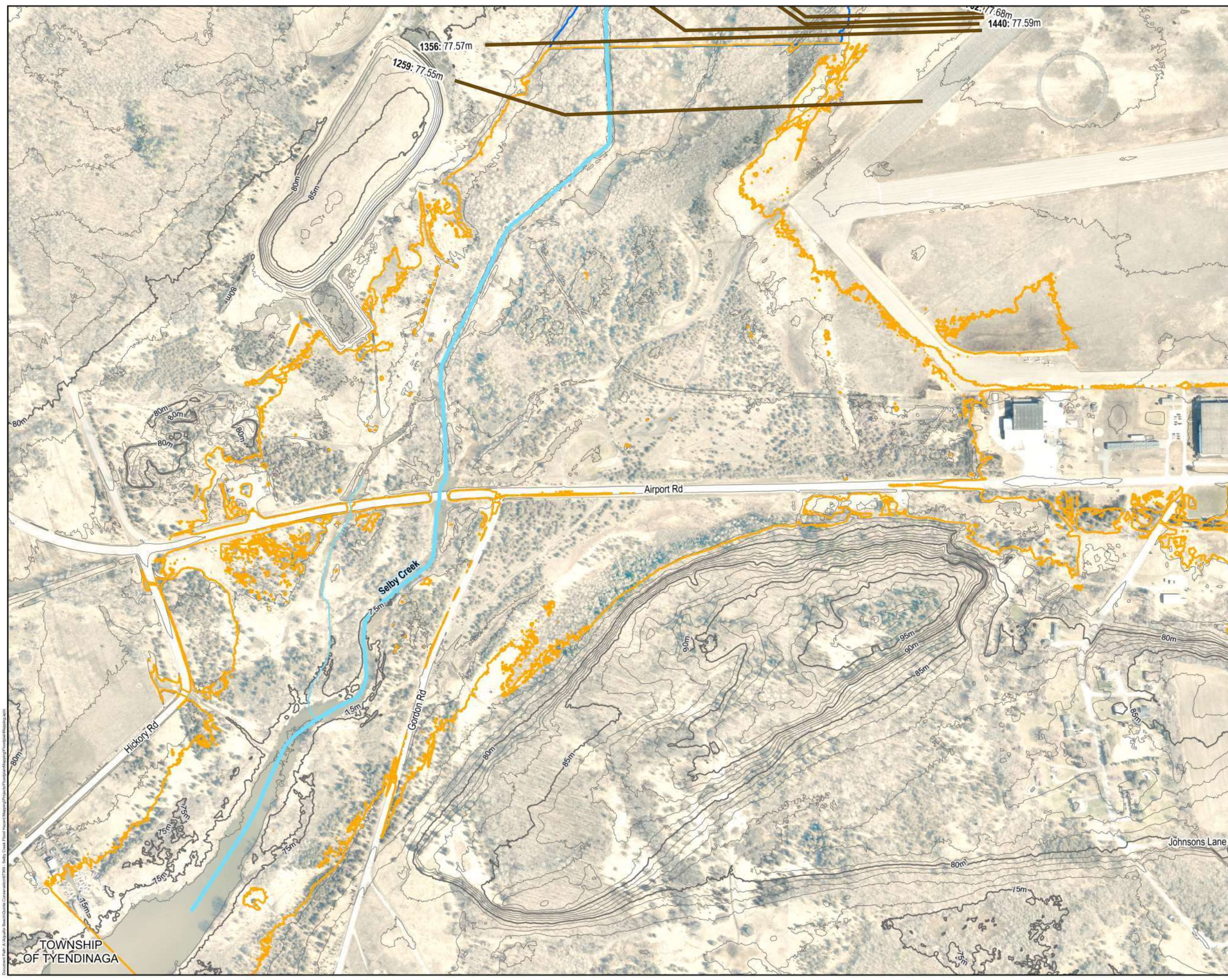
LOCATOR MAP



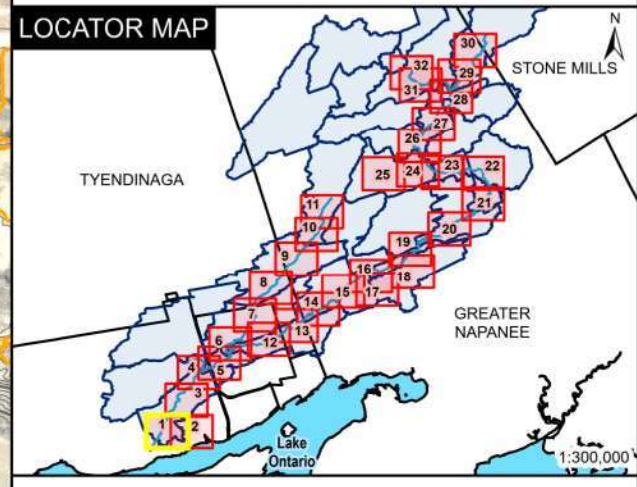
Selby Creek Regulatory Floodplain Mapping Index

Date: 2024-02-27
 Projection: NAD83 CSRS UTM Zone 18N
 Data Source: Quinte Conservation, LIO, OMNRF
 Created by: A.V.



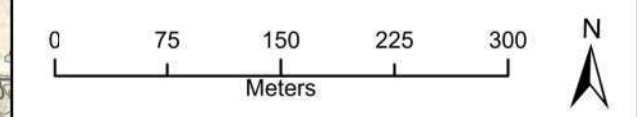


- Legend**
- Municipal Boundary
 - Contour
 - Railway
 - Cross Sections (**ID:** 100yr WSE)
 - Selby Creek
 - Watercourse
 - 100yr Floodlines (Regulatory)
 - 100yr Floodlines (Regulatory) - 2D Modelling

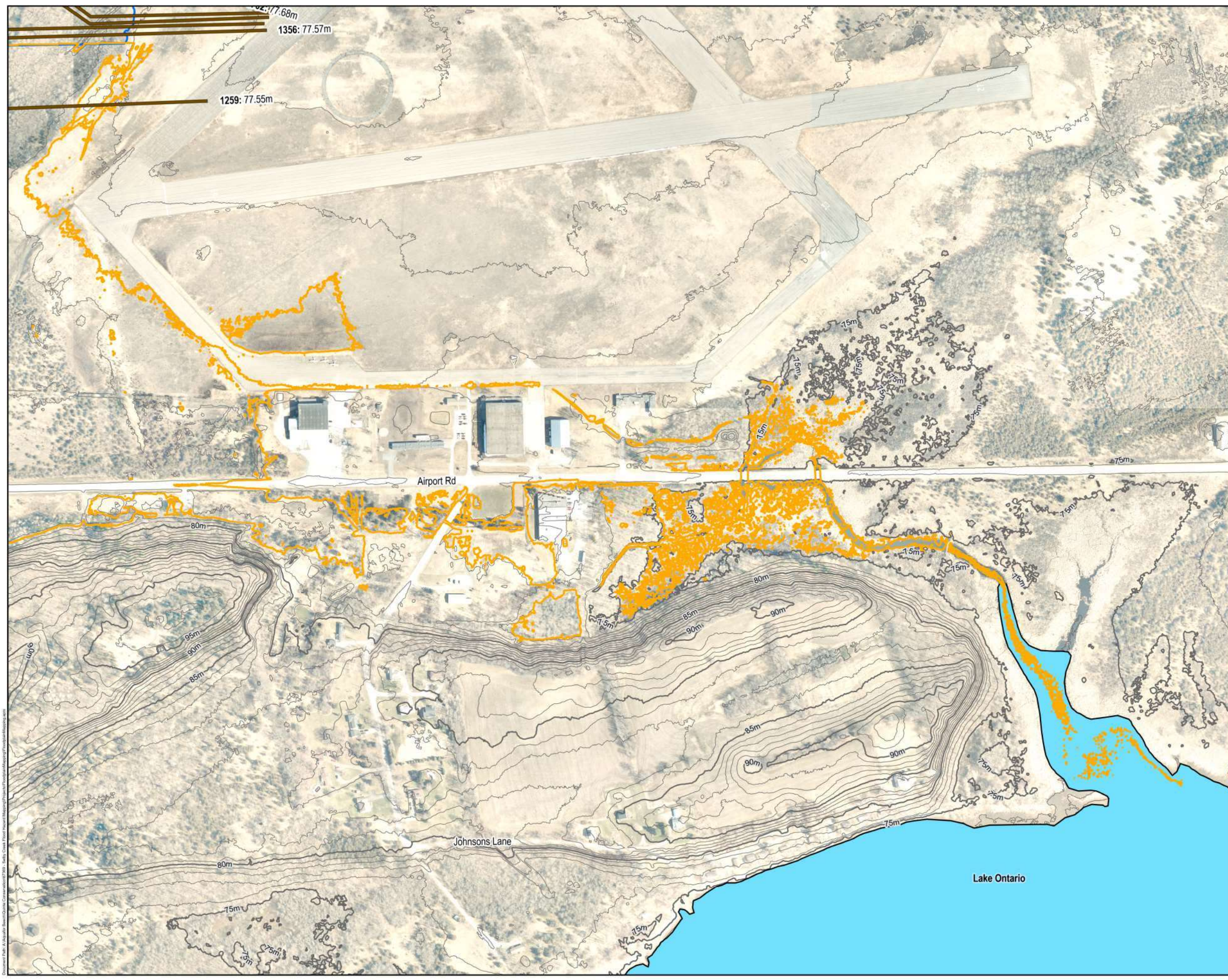


Selby Creek Regulatory Floodplain Mapping (1)









Date: 2024-02-27
 Projection: NAD83 CSRS UTM Zone 18N
 Data Source: Quinte Conservation, LIO, OMNRF
 Created by: A.V.

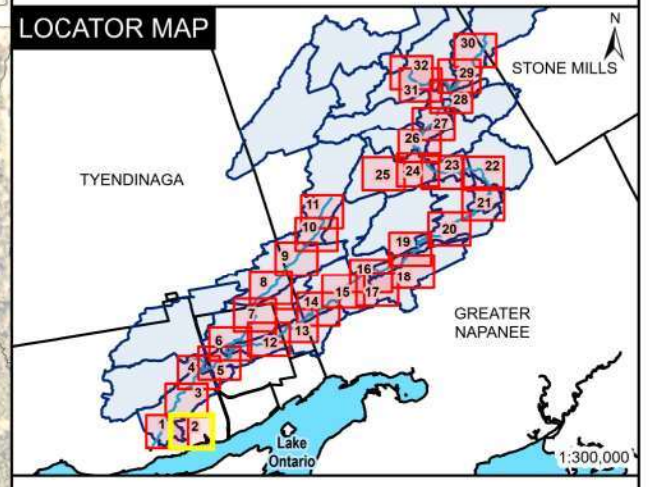


TOWNSHIP OF TYENDINAGA



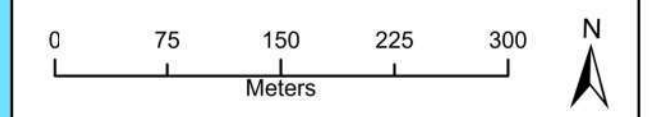
Legend

-  Municipal Boundary
-  Contour
-  Railway
-  Cross Sections (ID: 100yr WSE)
-  Selby Creek
-  Watercourse
-  100yr Floodlines (Regulatory)
-  100yr Floodlines (Regulatory) - 2D Modelling



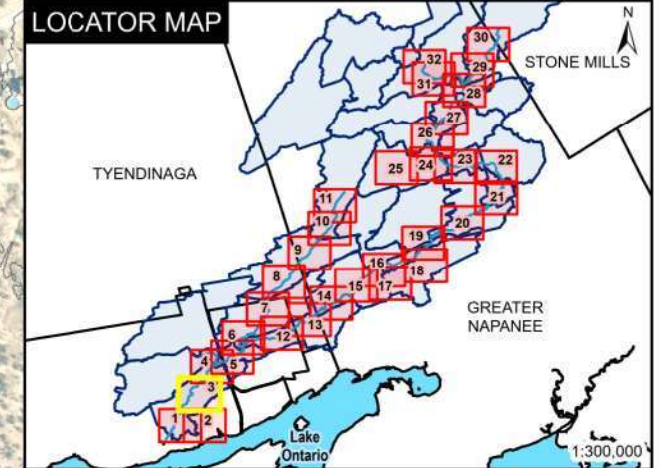
Selby Creek Regulatory Floodplain Mapping (2)

Date: 2024-02-27
 Projection: NAD83 CSRS UTM Zone 18N
 Data Source: Quinte Conservation, LIO, OMNRF
 Created by: A.V.




Legend

- Municipal Boundary
- Contour
- Railway
- Cross Sections (**ID: 100yr WSE**)
- Selby Creek
- Watercourse
- 100yr Floodlines (Regulatory)
- 100yr Floodlines (Regulatory) - 2D Modelling



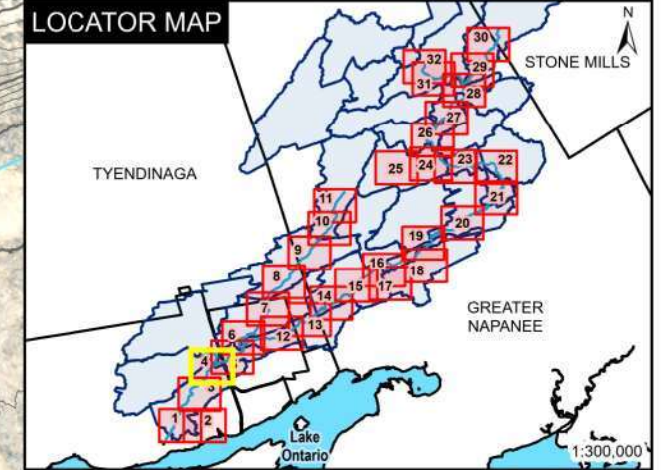
Selby Creek Regulatory Floodplain Mapping (3)

Date: 2024-02-27
 Projection: NAD83 CSRS UTM Zone 18N
 Data Source: Quinte Conservation, LIO, OMNRF
 Created by: A.V.



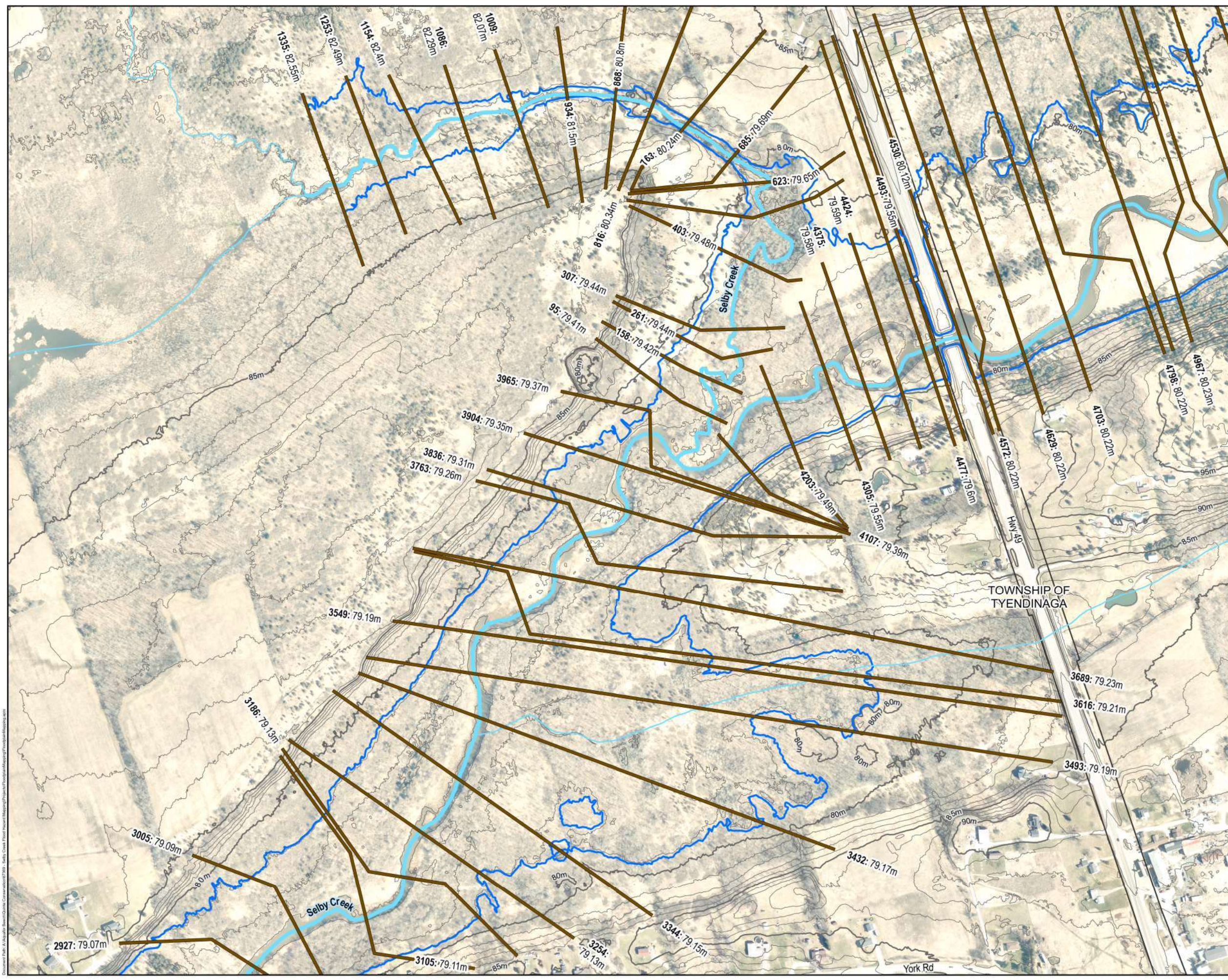

Legend

- Municipal Boundary
- Contour
- Railway
- Cross Sections (**ID: 100yr WSE**)
- Selby Creek
- Watercourse
- 100yr Floodlines (Regulatory)
- 100yr Floodlines (Regulatory) - 2D Modelling



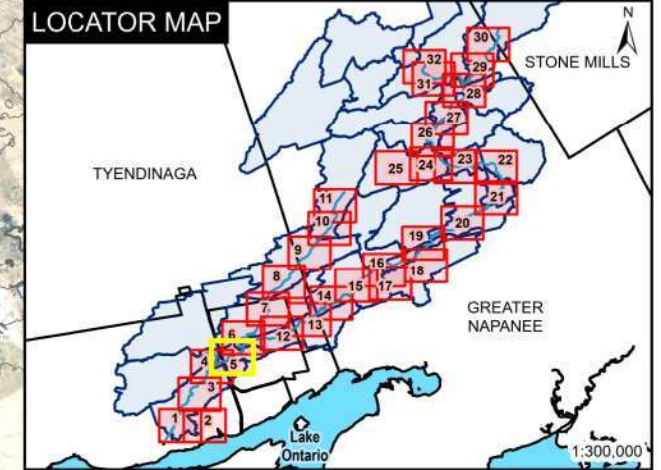
Selby Creek Regulatory Floodplain Mapping (4)

Date: 2024-02-27
 Projection: NAD83 CSRS UTM Zone 18N
 Data Source: Quinte Conservation, LIO, OMNRF
 Created by: A.V.



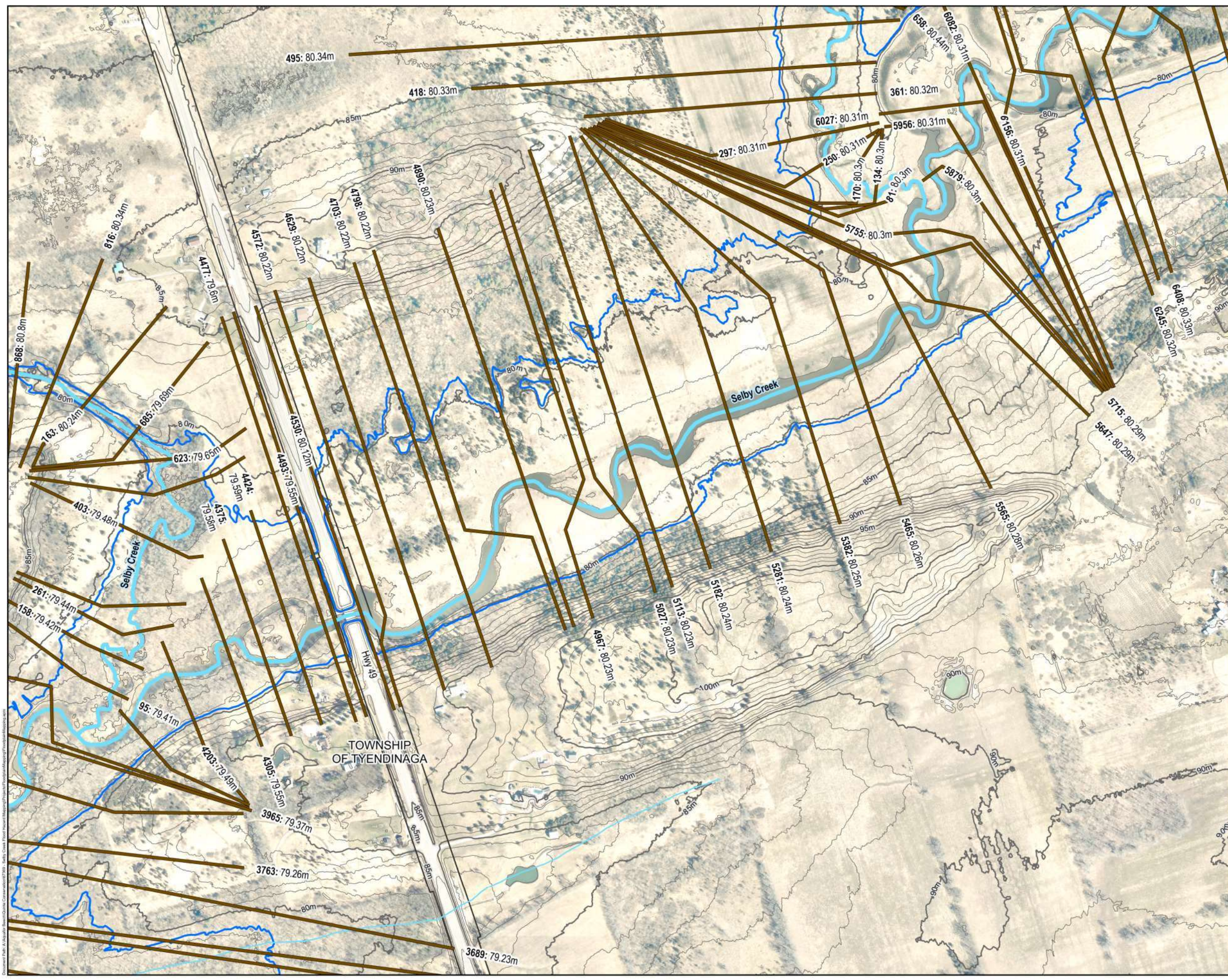

Legend

- Municipal Boundary
- Contour
- Railway
- Cross Sections (**ID: 100yr WSE**)
- Selby Creek
- Watercourse
- 100yr Floodlines (Regulatory)
- 100yr Floodlines (Regulatory) - 2D Modelling






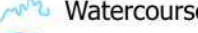
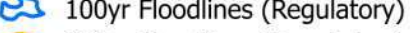



Selby Creek Regulatory Floodplain Mapping (5)

Date: 2024-02-27
 Projection: NAD83 CSRS UTM Zone 18N
 Data Source: Quinte Conservation, LIO, OMNRF
 Created by: A.V.

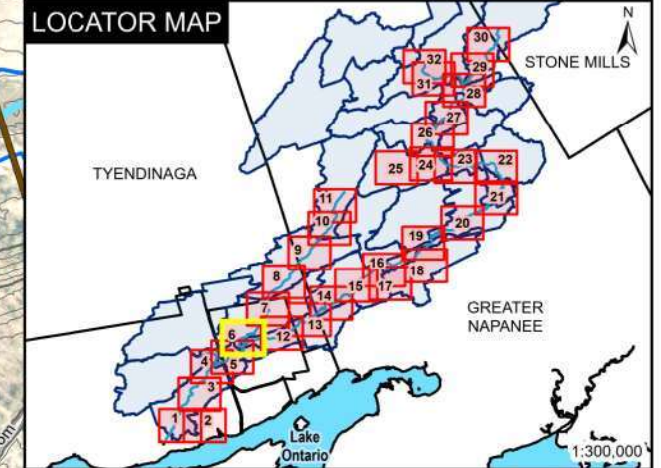


Legend

-  Municipal Boundary
-  Contour
-  Railway
-  Cross Sections (**ID: 100yr WSE**)
-  Selby Creek
-  Watercourse
-  100yr Floodlines (Regulatory)
-  100yr Floodlines (Regulatory) - 2D Modelling

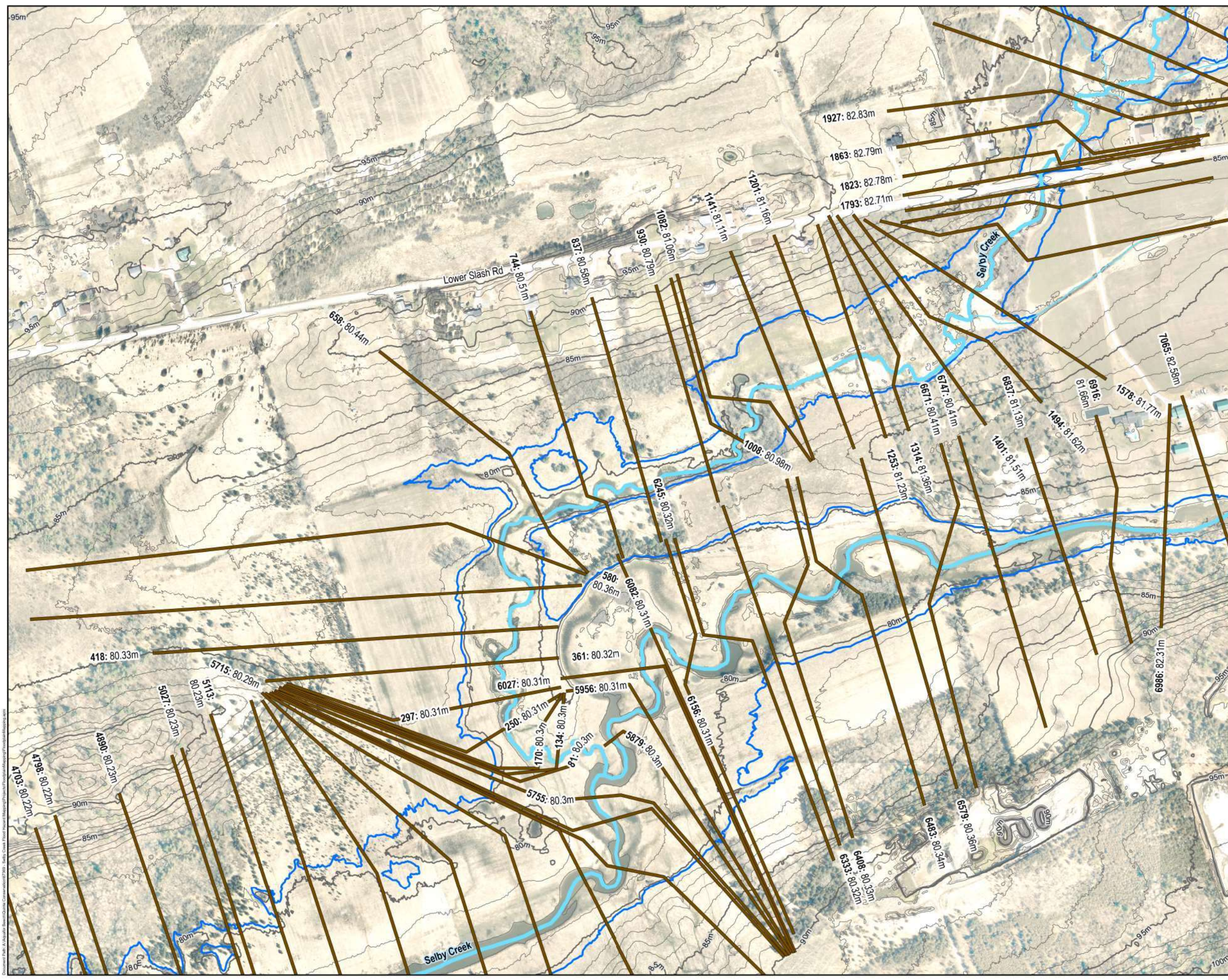
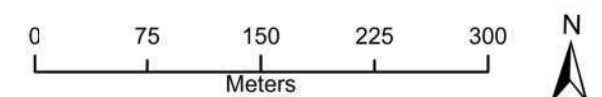


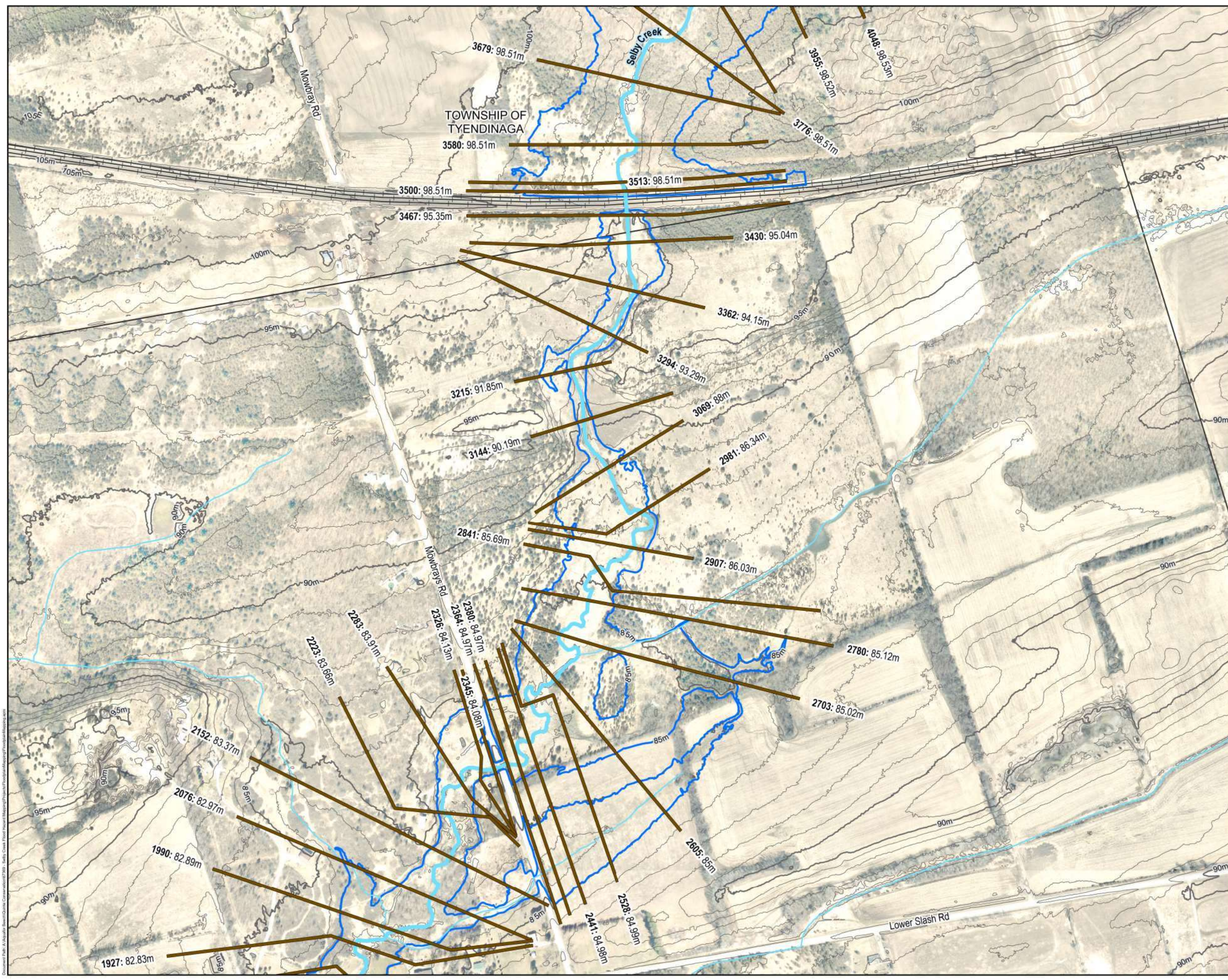
LOCATOR MAP



Selby Creek Regulatory Floodplain Mapping (6)

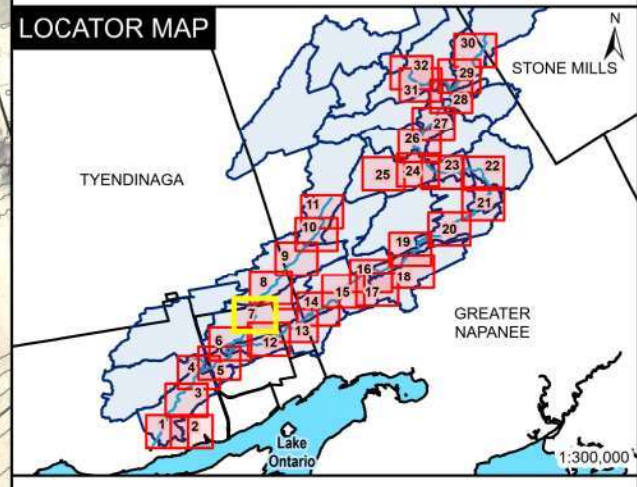
Date: 2024-02-27
 Projection: NAD83 CSRS UTM Zone 18N
 Data Source: Quinte Conservation, LIO, OMNRF
 Created by: A.V.





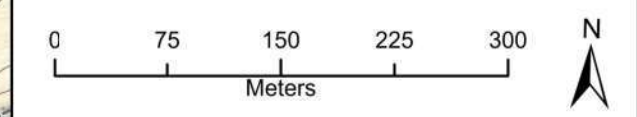
Legend

- Municipal Boundary
- Contour
- Railway
- Cross Sections (**ID: 100yr WSE**)
- Selby Creek
- Watercourse
- 100yr Floodlines (Regulatory)
- 100yr Floodlines (Regulatory) - 2D Modelling






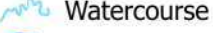
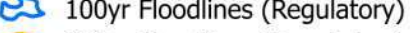



Selby Creek Regulatory Floodplain Mapping (7)

Date: 2024-02-27
 Projection: NAD83 CSRS UTM Zone 18N
 Data Source: Quinte Conservation, LIO, OMNRF
 Created by: A.V.

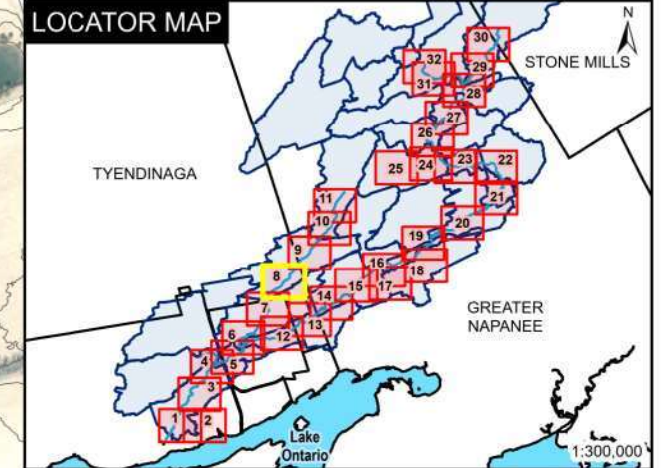


Legend

-  Municipal Boundary
-  Contour
-  Railway
-  Cross Sections (**ID: 100yr WSE**)
-  Selby Creek
-  Watercourse
-  100yr Floodlines (Regulatory)
-  100yr Floodlines (Regulatory) - 2D Modelling

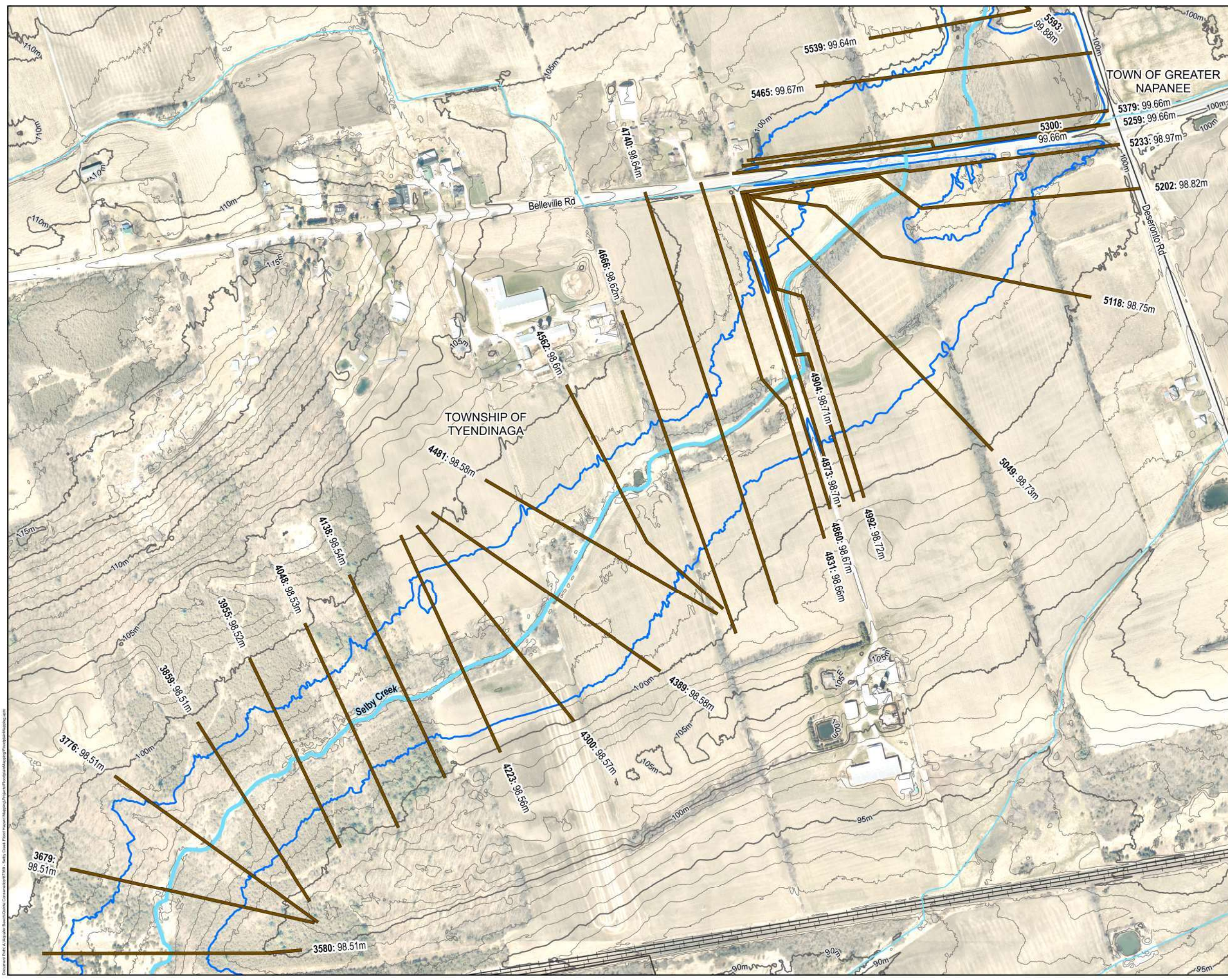
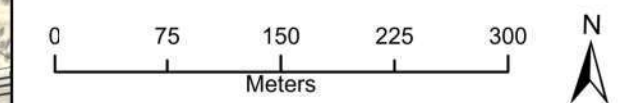


LOCATOR MAP



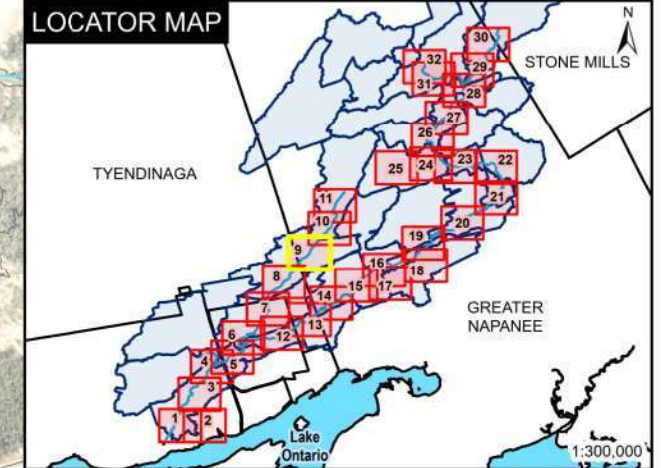
Selby Creek Regulatory Floodplain Mapping (8)

Date: 2024-02-27
 Projection: NAD83 CSRS UTM Zone 18N
 Data Source: Quinte Conservation, LIO, OMNRF
 Created by: A.V.



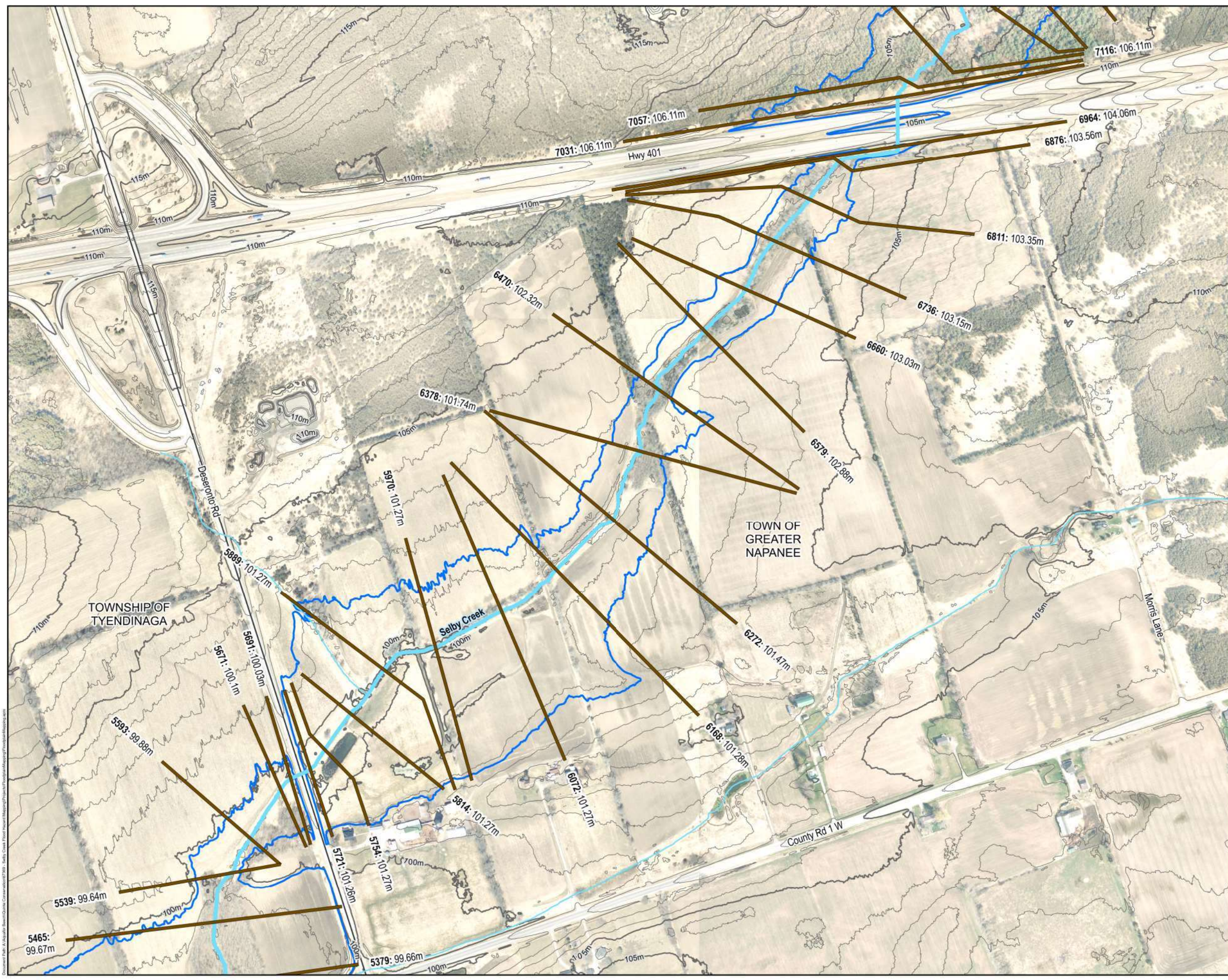
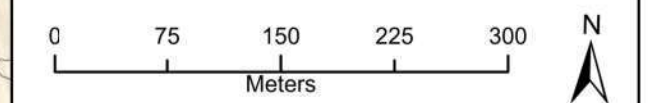
Legend

- Municipal Boundary
- Contour
- Railway
- Cross Sections (**ID: 100yr WSE**)
- Selby Creek
- Watercourse
- 100yr Floodlines (Regulatory)
- 100yr Floodlines (Regulatory) - 2D Modelling



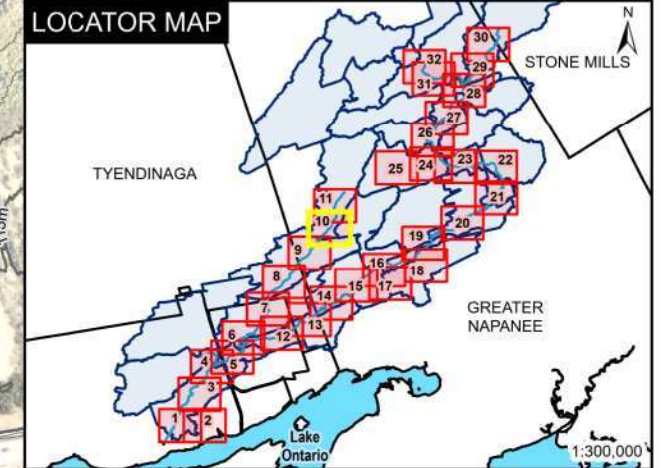
Selby Creek Regulatory Floodplain Mapping (9)

Date: 2024-02-27
 Projection: NAD83 CSRS UTM Zone 18N
 Data Source: Quinte Conservation, LIO, OMNRF
 Created by: A.V.



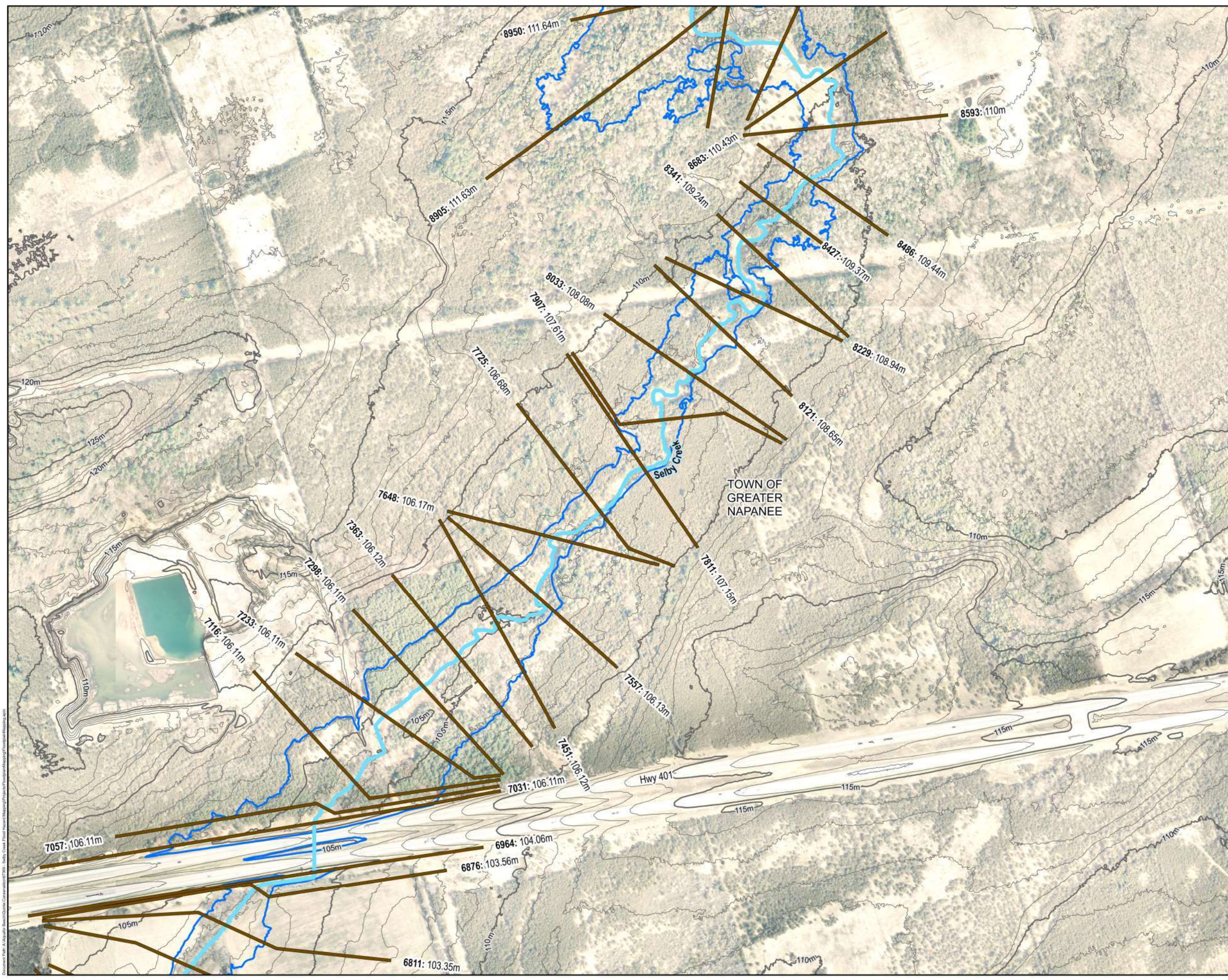

Legend

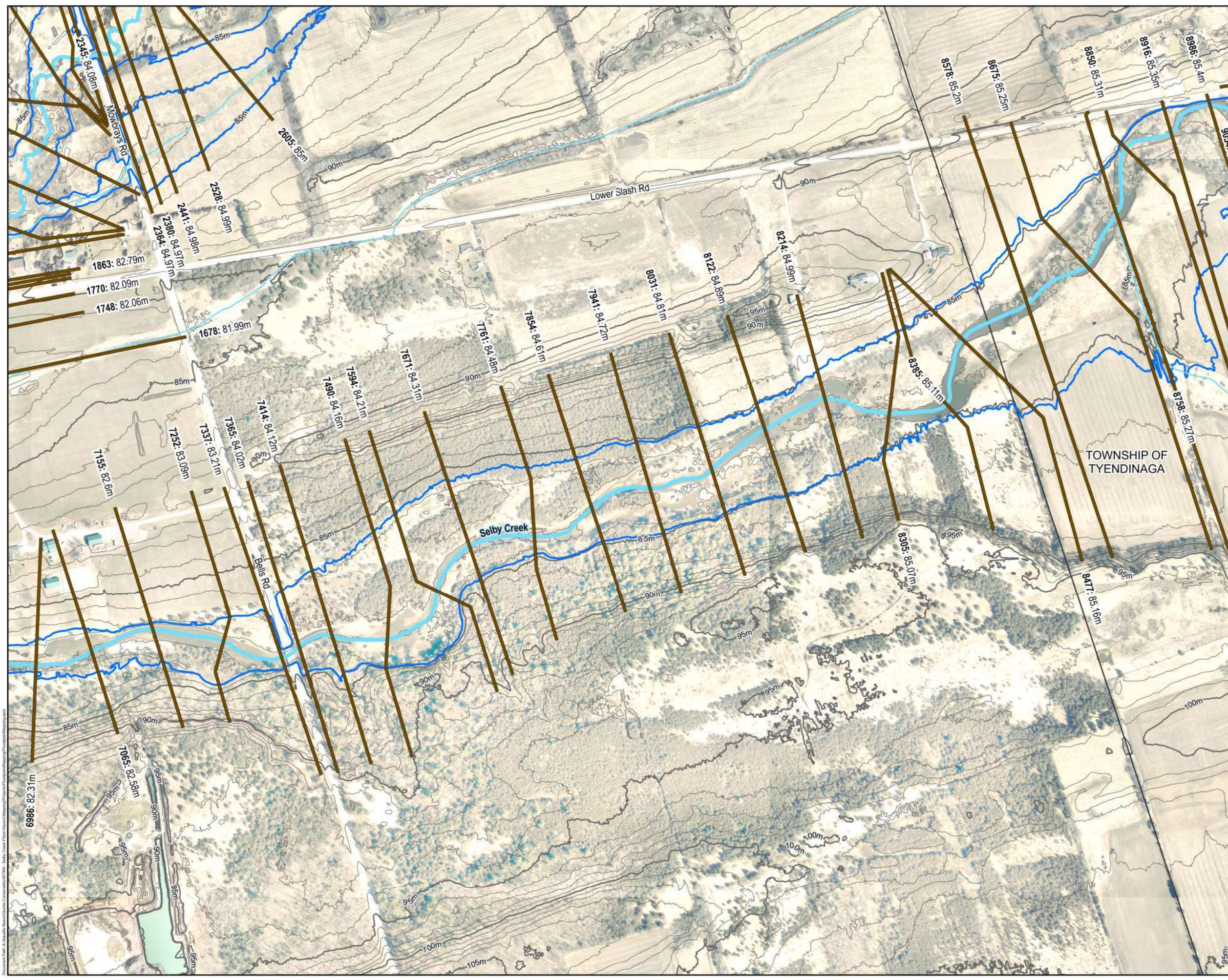
- Municipal Boundary
- Contour
- Railway
- Cross Sections (**ID: 100yr WSE**)
- Selby Creek
- Watercourse
- 100yr Floodlines (Regulatory)
- 100yr Floodlines (Regulatory) - 2D Modelling



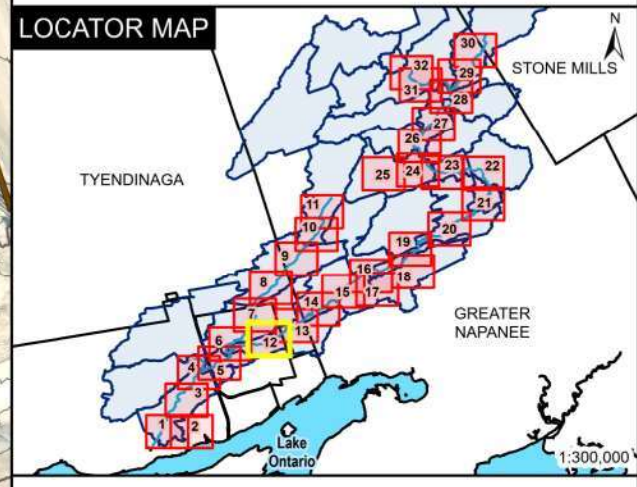
Selby Creek Regulatory Floodplain Mapping (10)

Date: 2024-02-27
 Projection: NAD83 CSRS UTM Zone 18N
 Data Source: Quinte Conservation, LIO, OMNRF
 Created by: A.V.



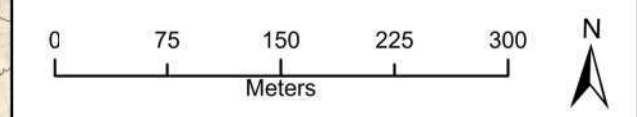


- Legend**
- Municipal Boundary
 - Contour
 - Railway
 - Cross Sections (**ID: 100yr WSE**)
 - Selby Creek
 - Watercourse
 - 100yr Floodlines (Regulatory)
 - 100yr Floodlines (Regulatory) - 2D Modelling



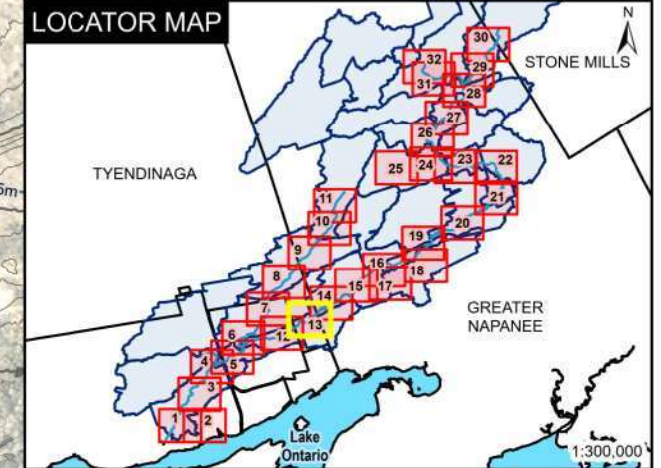
Selby Creek Regulatory Floodplain Mapping (12)

Date: 2024-02-27
 Projection: NAD83 CSRS UTM Zone 18N
 Data Source: Quinte Conservation, LIO, OMNRF
 Created by: A.V.



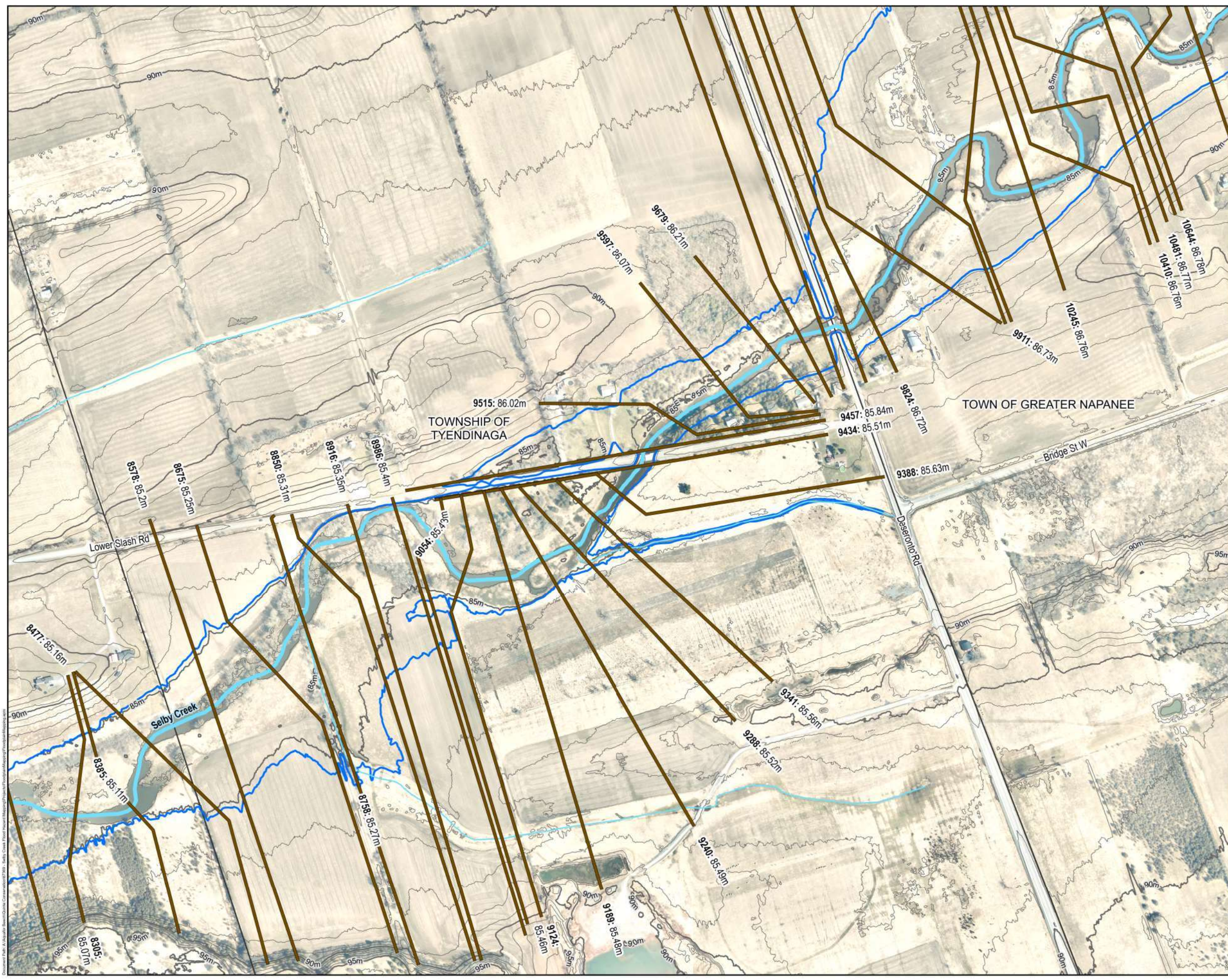
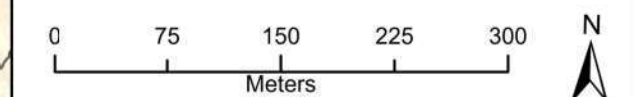
Legend

- Municipal Boundary
- Contour
- Railway
- Cross Sections (**ID: 100yr WSE**)
- Selby Creek
- Watercourse
- 100yr Floodlines (Regulatory)
- 100yr Floodlines (Regulatory) - 2D Modelling



Selby Creek Regulatory Floodplain Mapping (13)

Date: 2024-02-27
 Projection: NAD83 CSRS UTM Zone 18N
 Data Source: Quinte Conservation, LIO, OMNRF
 Created by: A.V.

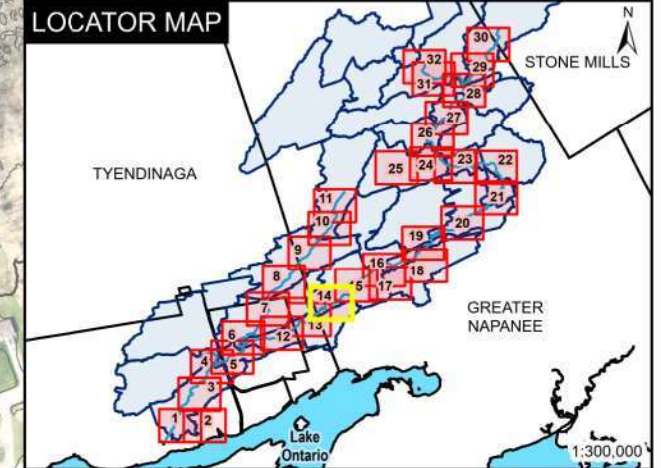


Legend

- Municipal Boundary
- Contour
- Railway
- Cross Sections (**ID: 100yr WSE**)
- Selby Creek
- Watercourse
- 100yr Floodlines (Regulatory)
- 100yr Floodlines (Regulatory) - 2D Modelling

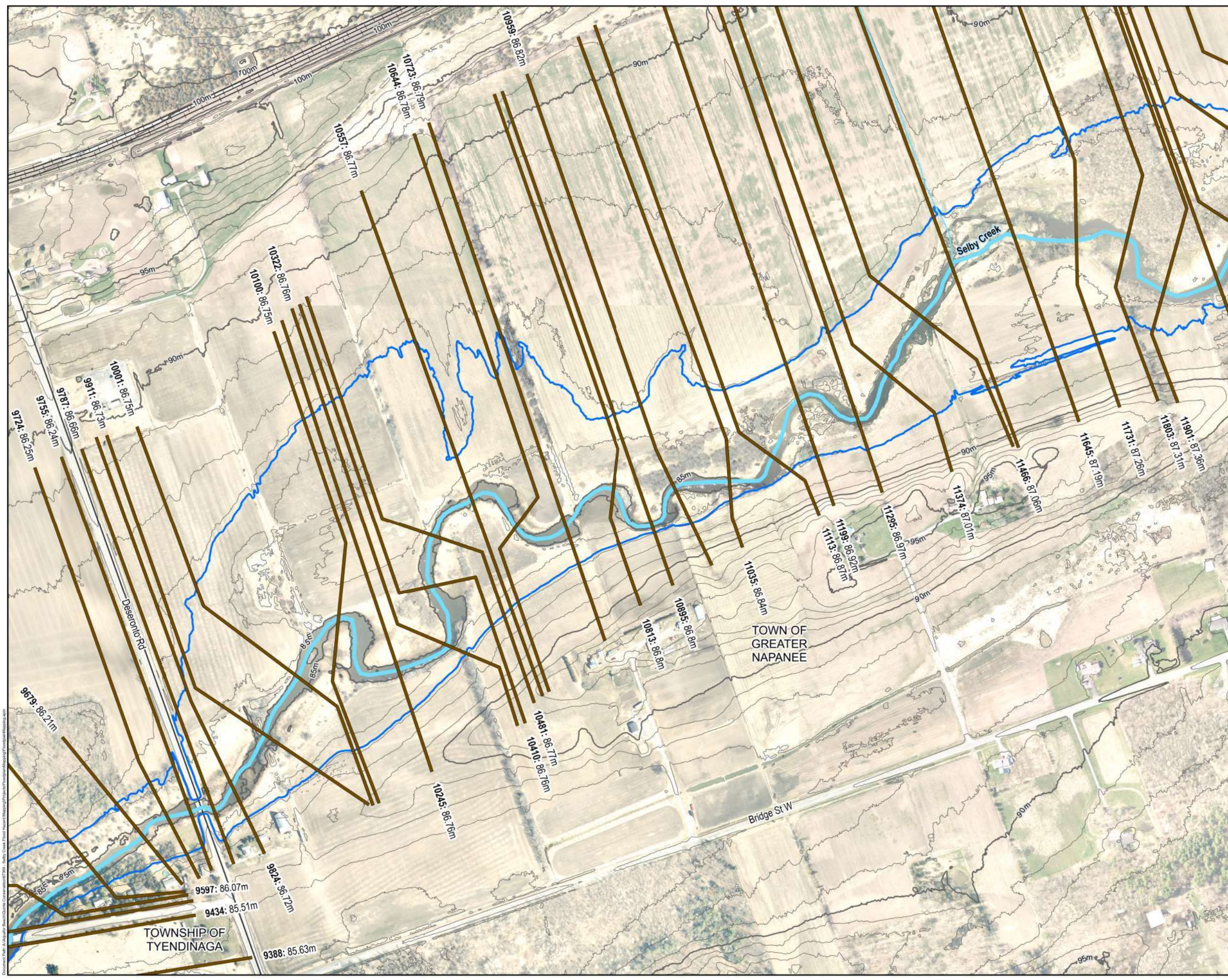
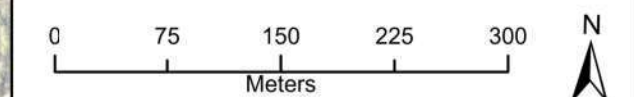


LOCATOR MAP











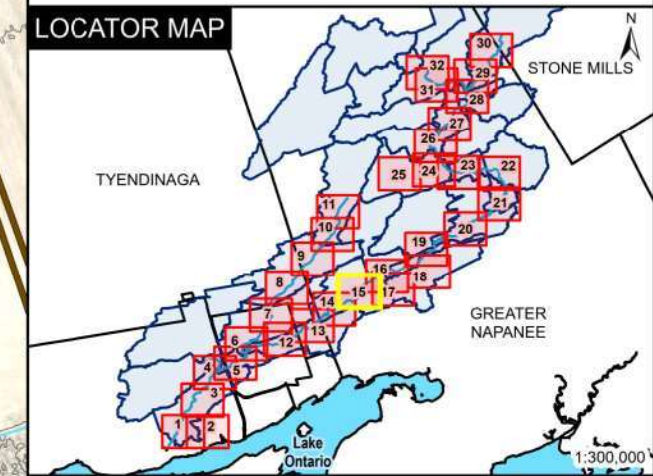
Selby Creek Regulatory Floodplain Mapping (14)

Date: 2024-02-27
 Projection: NAD83 CSRS UTM Zone 18N
 Data Source: Quinte Conservation, LIO, OMNRF
 Created by: A.V.



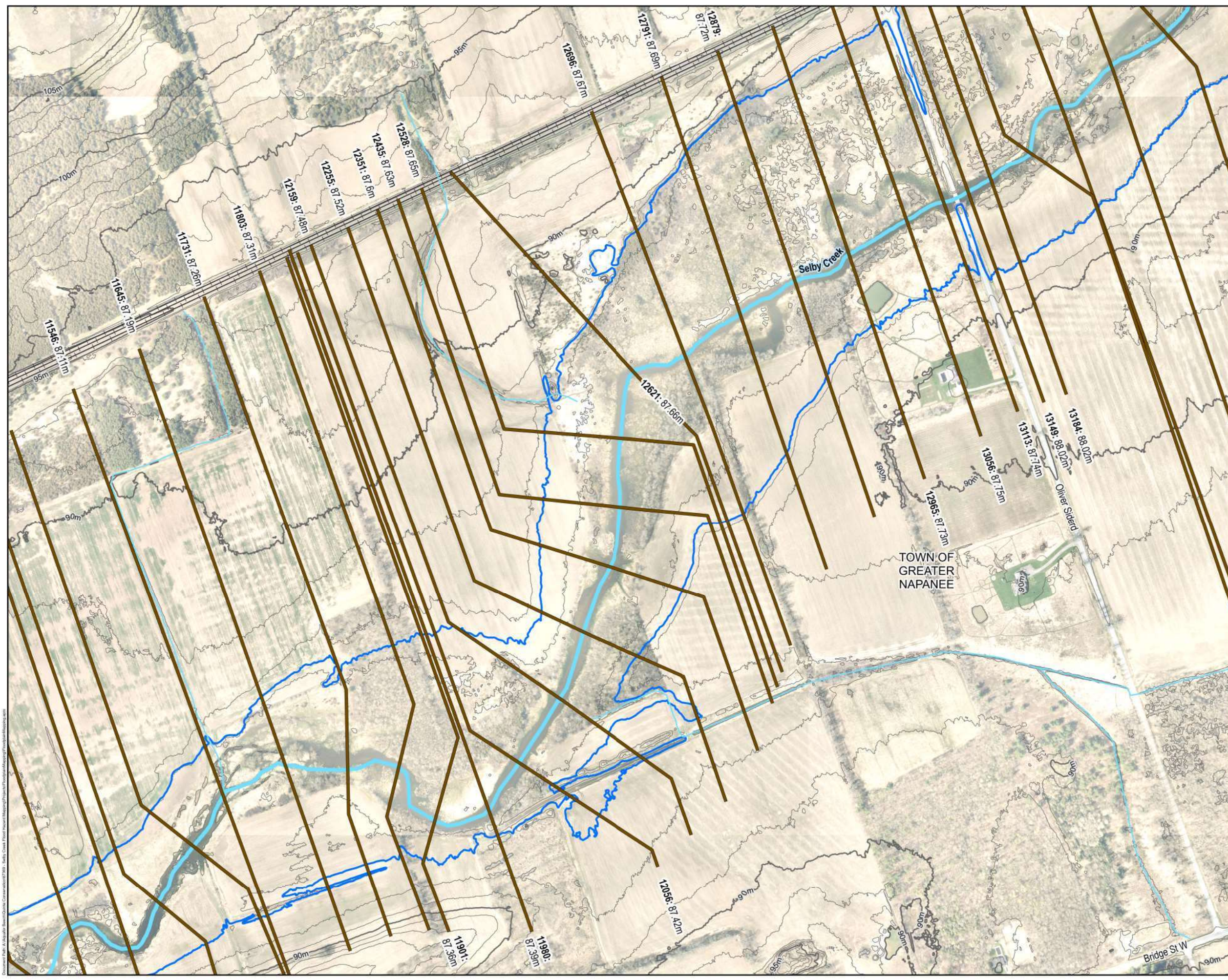
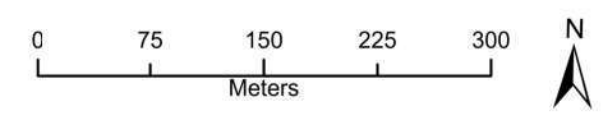
Legend

-  Municipal Boundary
-  Contour
-  Railway
-  Cross Sections (**ID: 100yr WSE**)
-  Selby Creek
-  Watercourse
-  100yr Floodlines (Regulatory)
-  100yr Floodlines (Regulatory) - 2D Modelling



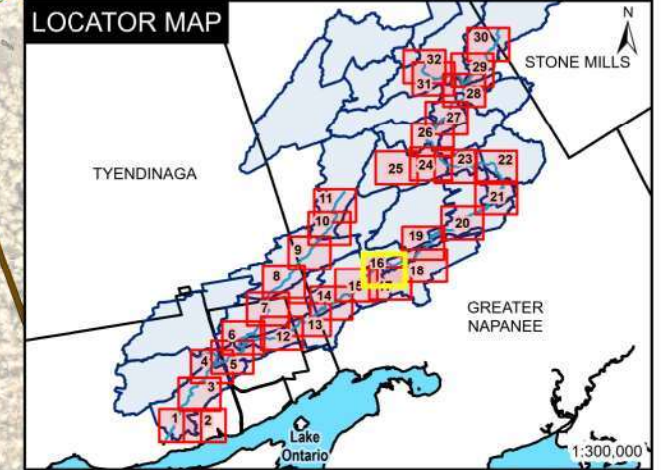
Selby Creek Regulatory Floodplain Mapping (15)

Date: 2024-02-27
 Projection: NAD83 CSRS UTM Zone 18N
 Data Source: Quinte Conservation, LIO, OMNRF
 Created by: A.V.



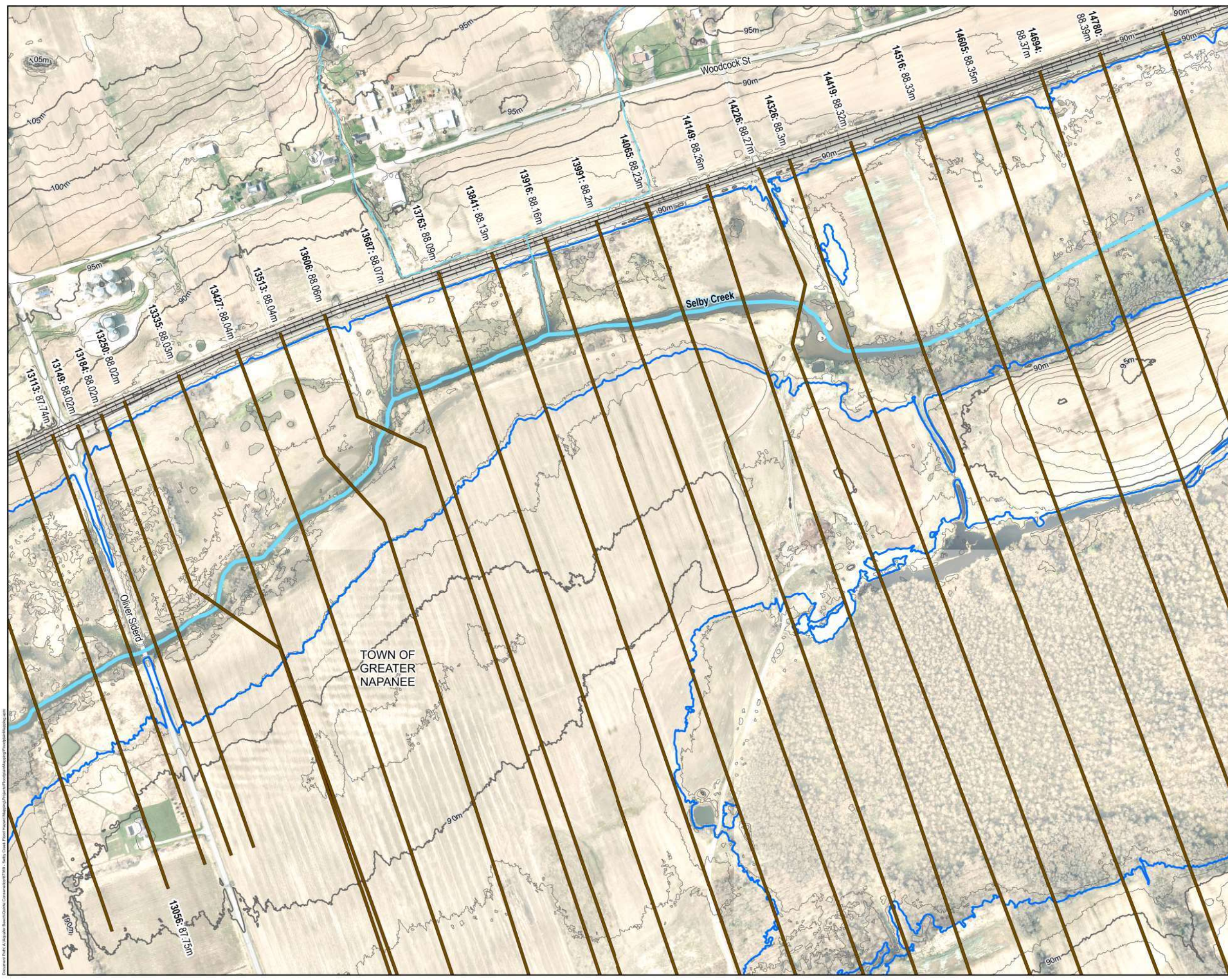

Legend

- Municipal Boundary
- Contour
- Railway
- Cross Sections (**ID: 100yr WSE**)
- Selby Creek
- Watercourse
- 100yr Floodlines (Regulatory)
- 100yr Floodlines (Regulatory) - 2D Modelling











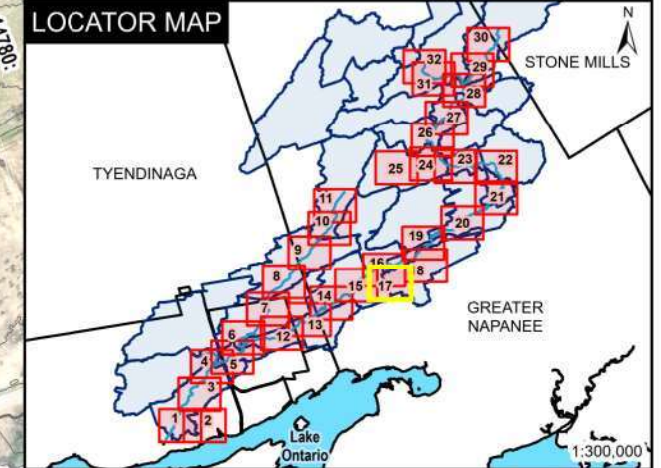
Selby Creek Regulatory Floodplain Mapping (16)

Date: 2024-02-27
 Projection: NAD83 CSRS UTM Zone 18N
 Data Source: Quinte Conservation, LIO, OMNRF
 Created by: A.V.



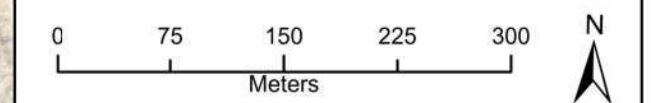
Legend

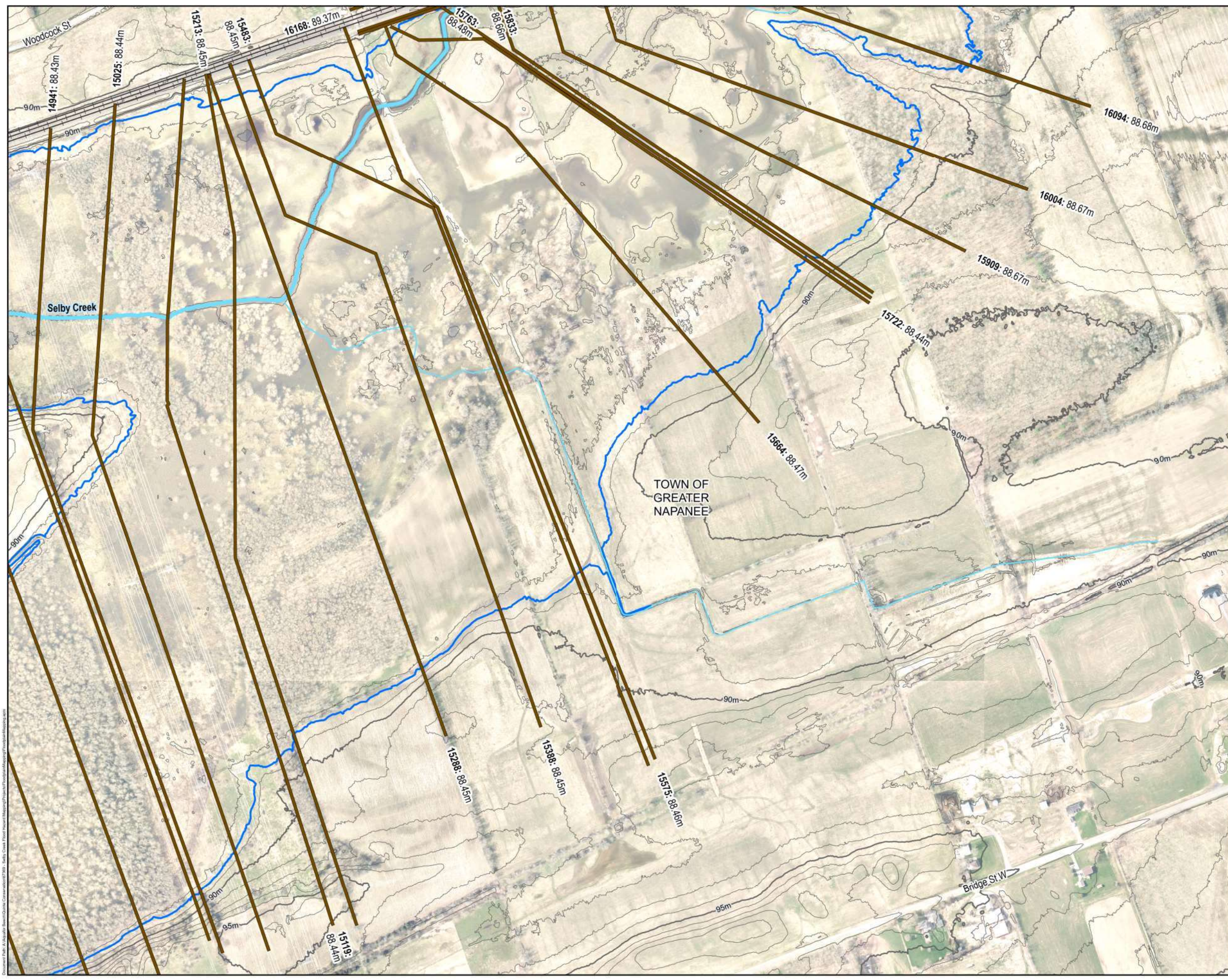
-  Municipal Boundary
-  Contour
-  Railway
-  Cross Sections (**ID:** 100yr WSE)
-  Selby Creek
-  Watercourse
-  100yr Floodlines (Regulatory)
-  100yr Floodlines (Regulatory) - 2D Modelling



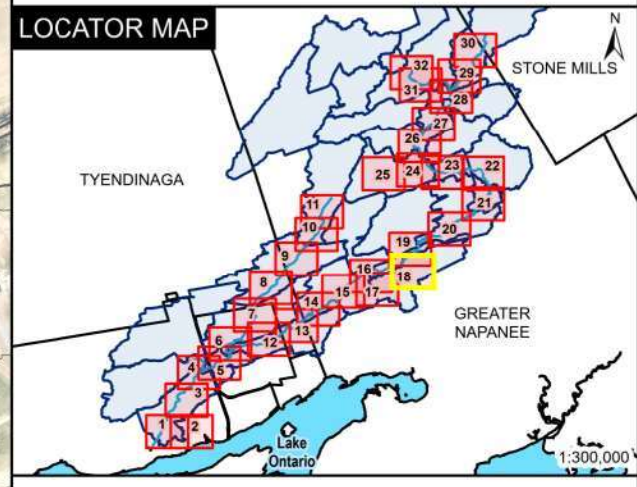
Selby Creek Regulatory Floodplain Mapping (17)

Date: 2024-02-27
 Projection: NAD83 CSRS UTM Zone 18N
 Data Source: Quinte Conservation, LIO, OMNRF
 Created by: A.V.



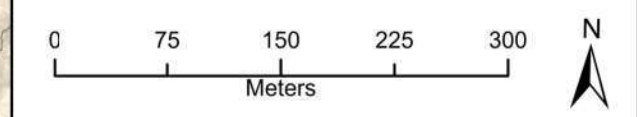


- Legend**
- Municipal Boundary
 - Contour
 - Railway
 - Cross Sections (**ID: 100yr WSE**)
 - Selby Creek
 - Watercourse
 - 100yr Floodlines (Regulatory)
 - 100yr Floodlines (Regulatory) - 2D Modelling



Selby Creek Regulatory Floodplain Mapping (18)

Date: 2024-02-27
 Projection: NAD83 CSRS UTM Zone 18N
 Data Source: Quinte Conservation, LIO, OMNRF
 Created by: A.V.

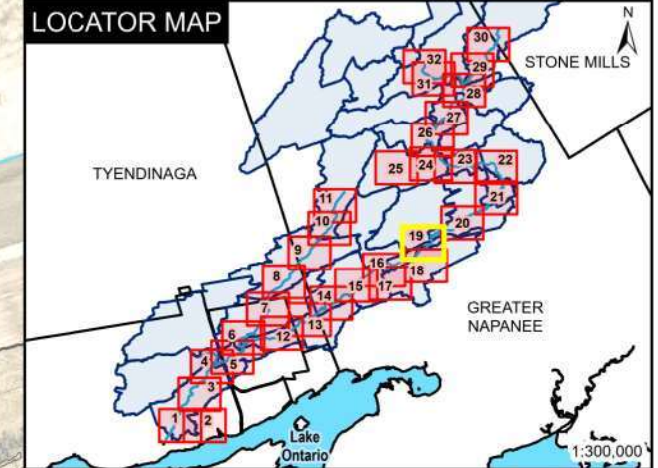


Legend

- Municipal Boundary
- Contour
- Railway
- Cross Sections (**ID: 100yr WSE**)
- Selby Creek
- Watercourse
- 100yr Floodlines (Regulatory)
- 100yr Floodlines (Regulatory) - 2D Modelling

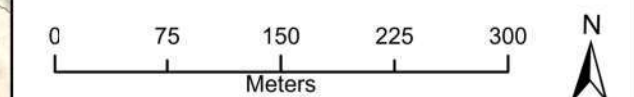


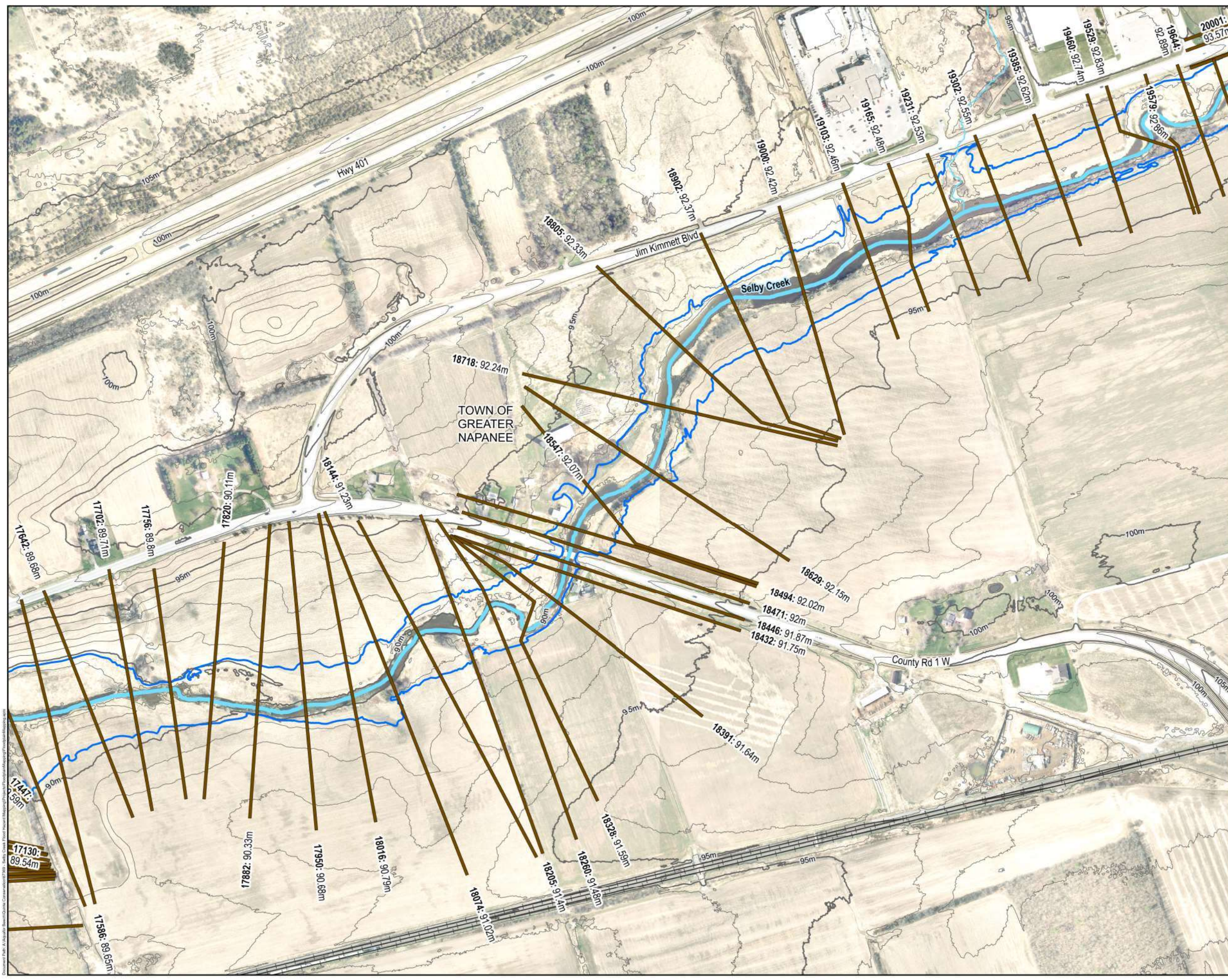
LOCATOR MAP



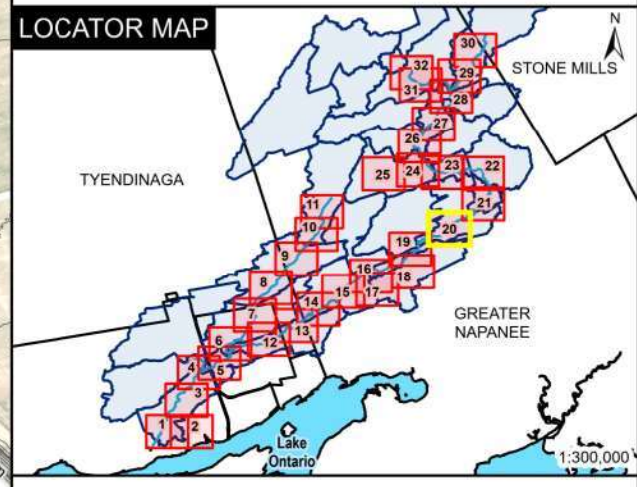
Selby Creek Regulatory Floodplain Mapping (19)

Date: 2024-02-27
 Projection: NAD83 CSRS UTM Zone 18N
 Data Source: Quinte Conservation, LIO, OMNRF
 Created by: A.V.



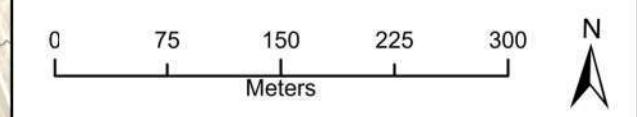


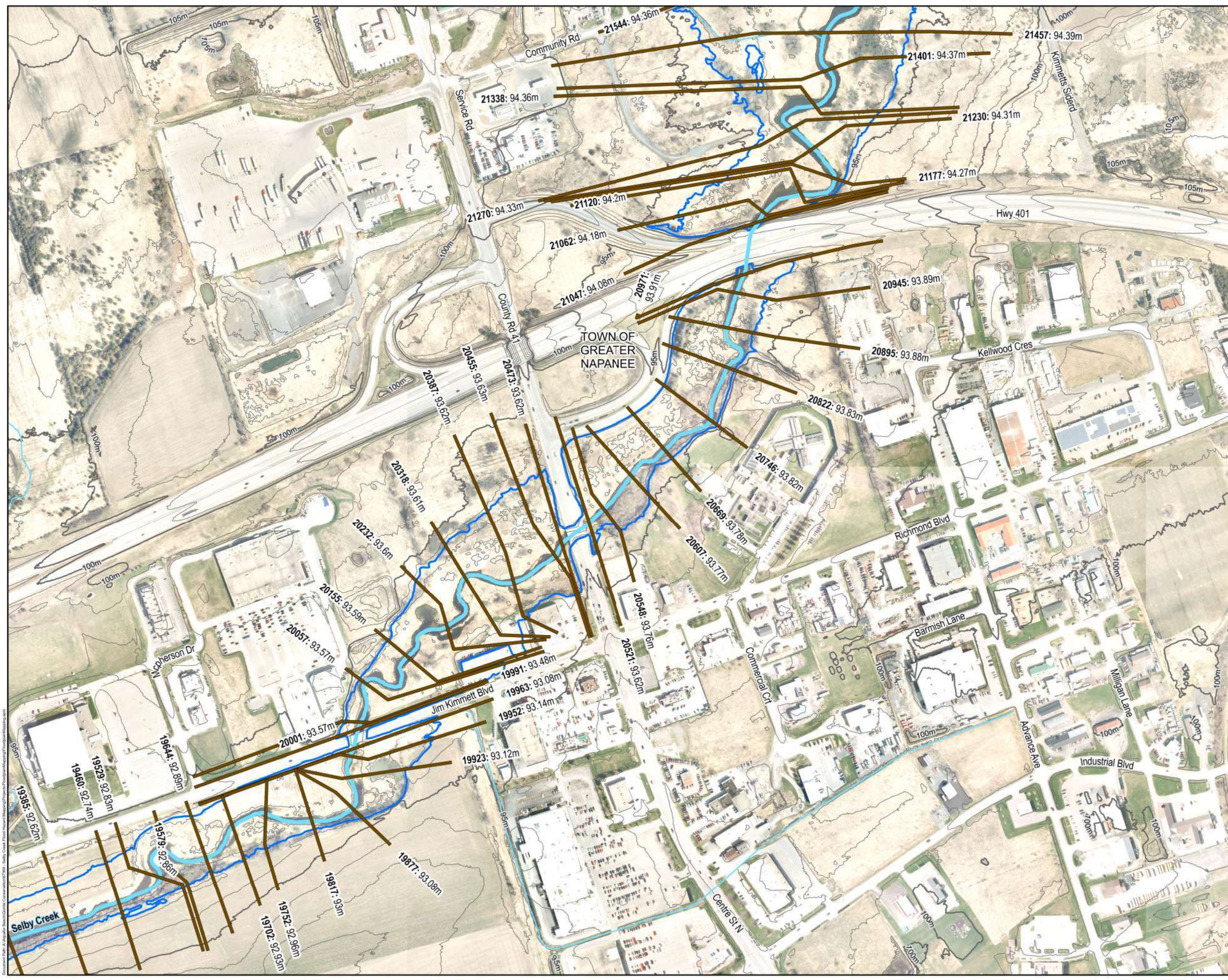
- Legend**
- Municipal Boundary
 - Contour
 - Railway
 - Cross Sections (ID: 100yr WSE)
 - Selby Creek
 - Watercourse
 - 100yr Floodlines (Regulatory)
 - 100yr Floodlines (Regulatory) - 2D Modelling



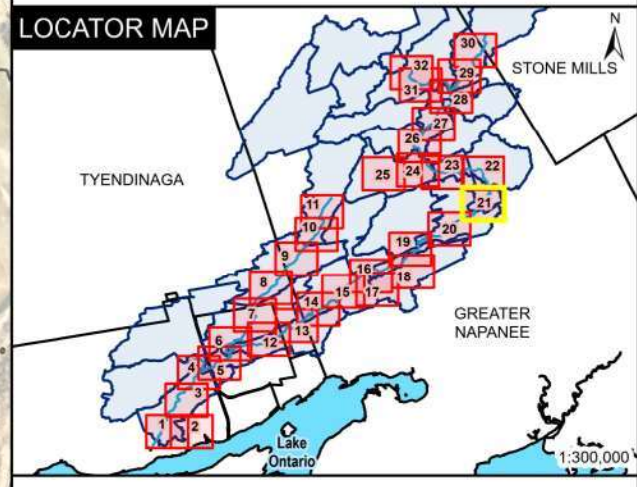
Selby Creek Regulatory Floodplain Mapping (20)

Date: 2024-02-27
 Projection: NAD83 CSRS UTM Zone 18N
 Data Source: Quinte Conservation, LIO, OMNRF
 Created by: A.V.



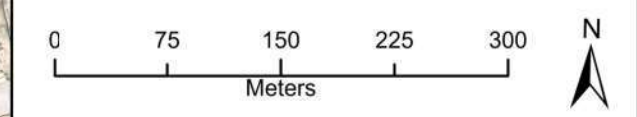


- Legend**
- Municipal Boundary
 - Contour
 - Railway
 - Cross Sections (**ID: 100yr WSE**)
 - Selby Creek
 - Watercourse
 - 100yr Floodlines (Regulatory)
 - 100yr Floodlines (Regulatory) - 2D Modelling











Selby Creek Regulatory Floodplain Mapping (21)

Date: 2024-02-27
 Projection: NAD83 CSRS UTM Zone 18N
 Data Source: Quinte Conservation, LIO, OMNRF
 Created by: A.V.

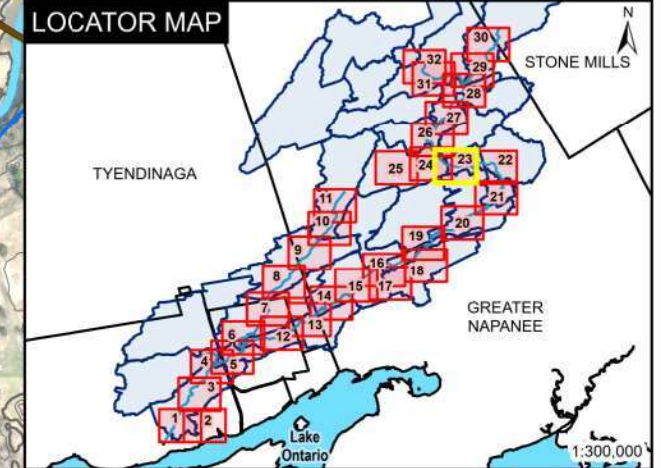


Legend

-  Municipal Boundary
-  Contour
-  Railway
-  Cross Sections (**ID: 100yr WSE**)
-  Selby Creek
-  Watercourse
-  100yr Floodlines (Regulatory)
-  100yr Floodlines (Regulatory) - 2D Modelling

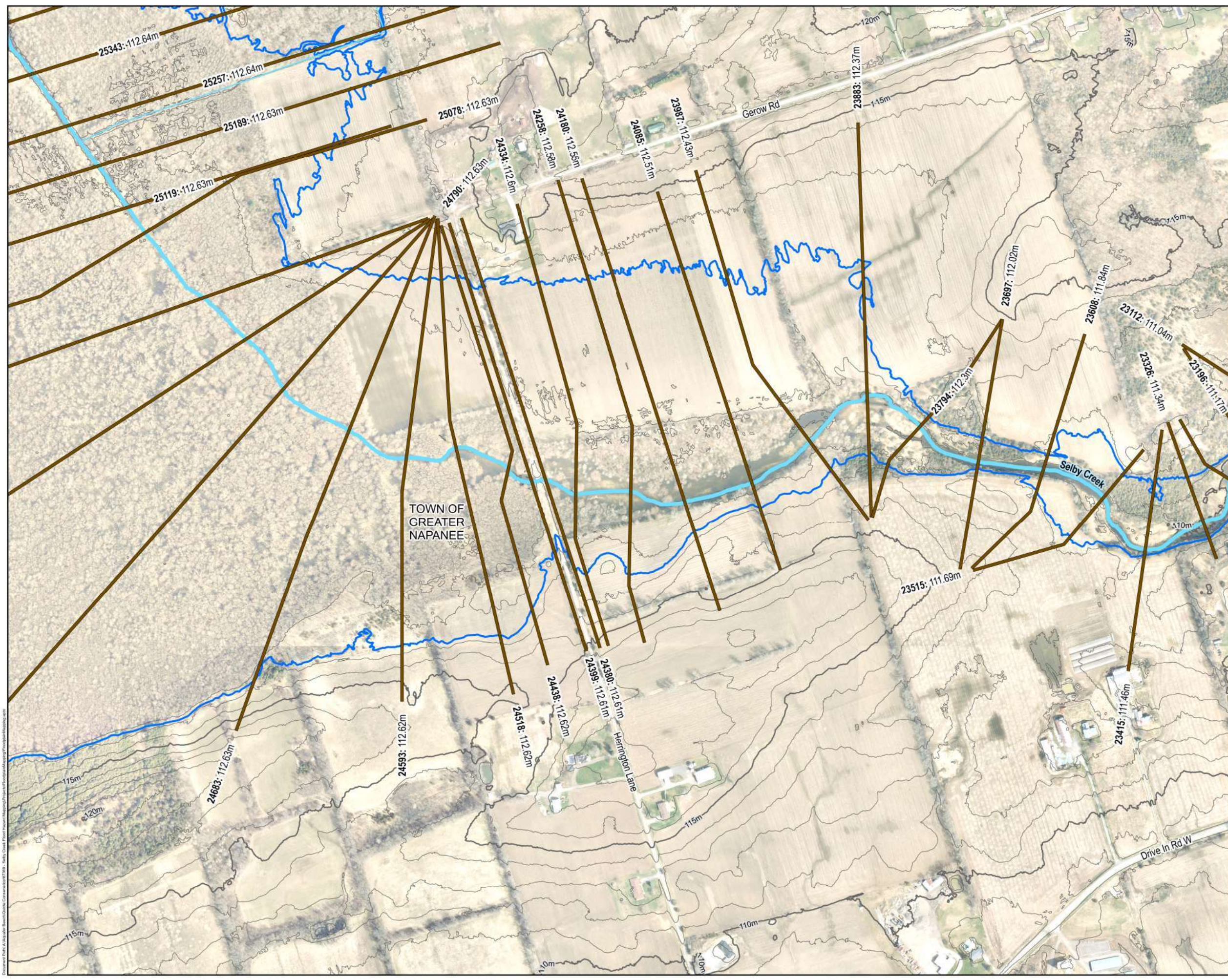
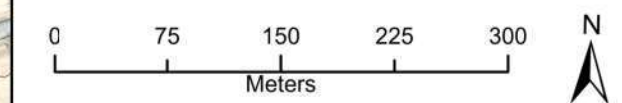


LOCATOR MAP



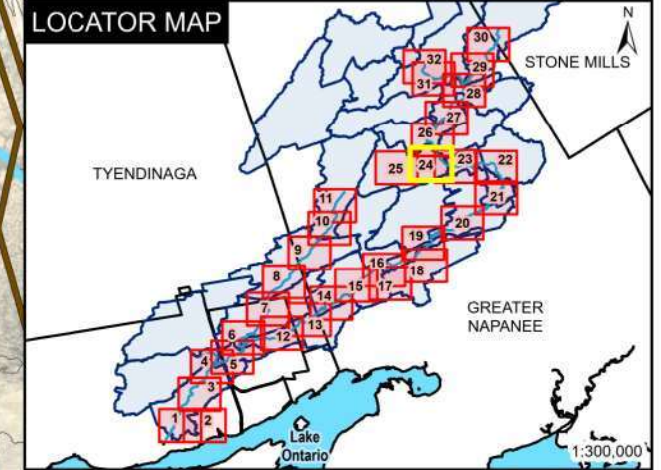
Selby Creek Regulatory Floodplain Mapping (23)

Date: 2024-02-27
 Projection: NAD83 CSRS UTM Zone 18N
 Data Source: Quinte Conservation, LIO, OMNRF
 Created by: A.V.



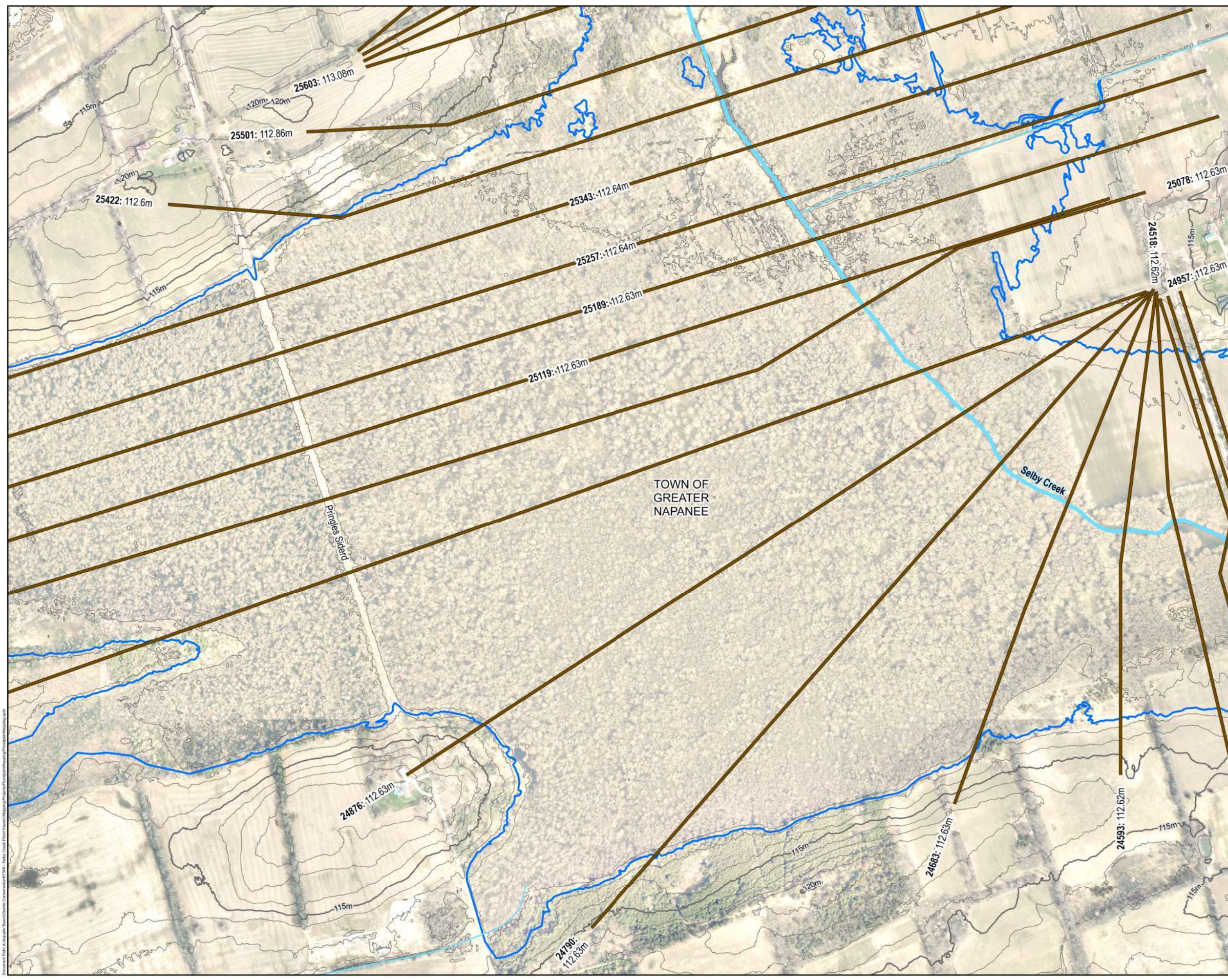
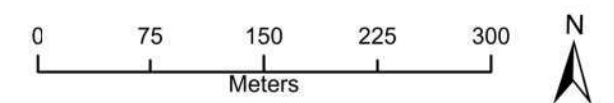
Legend

- Municipal Boundary
- Contour
- Railway
- Cross Sections (**ID: 100yr WSE**)
- Selby Creek
- Watercourse
- 100yr Floodlines (Regulatory)
- 100yr Floodlines (Regulatory) - 2D Modelling











Selby Creek Regulatory Floodplain Mapping (24)

Date: 2024-02-27
 Projection: NAD83 CSRS UTM Zone 18N
 Data Source: Quinte Conservation, LIO, OMNRF
 Created by: A.V.

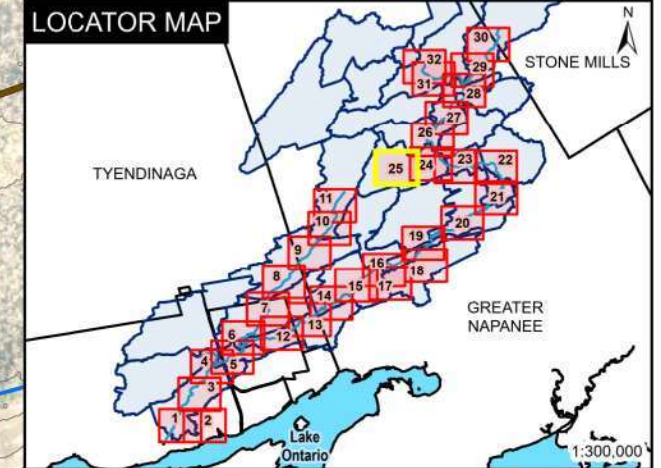


Legend

-  Municipal Boundary
-  Contour
-  Railway
-  Cross Sections (**ID:** 100yr WSE)
-  Selby Creek
-  Watercourse
-  100yr Floodlines (Regulatory)
-  100yr Floodlines (Regulatory) - 2D Modelling

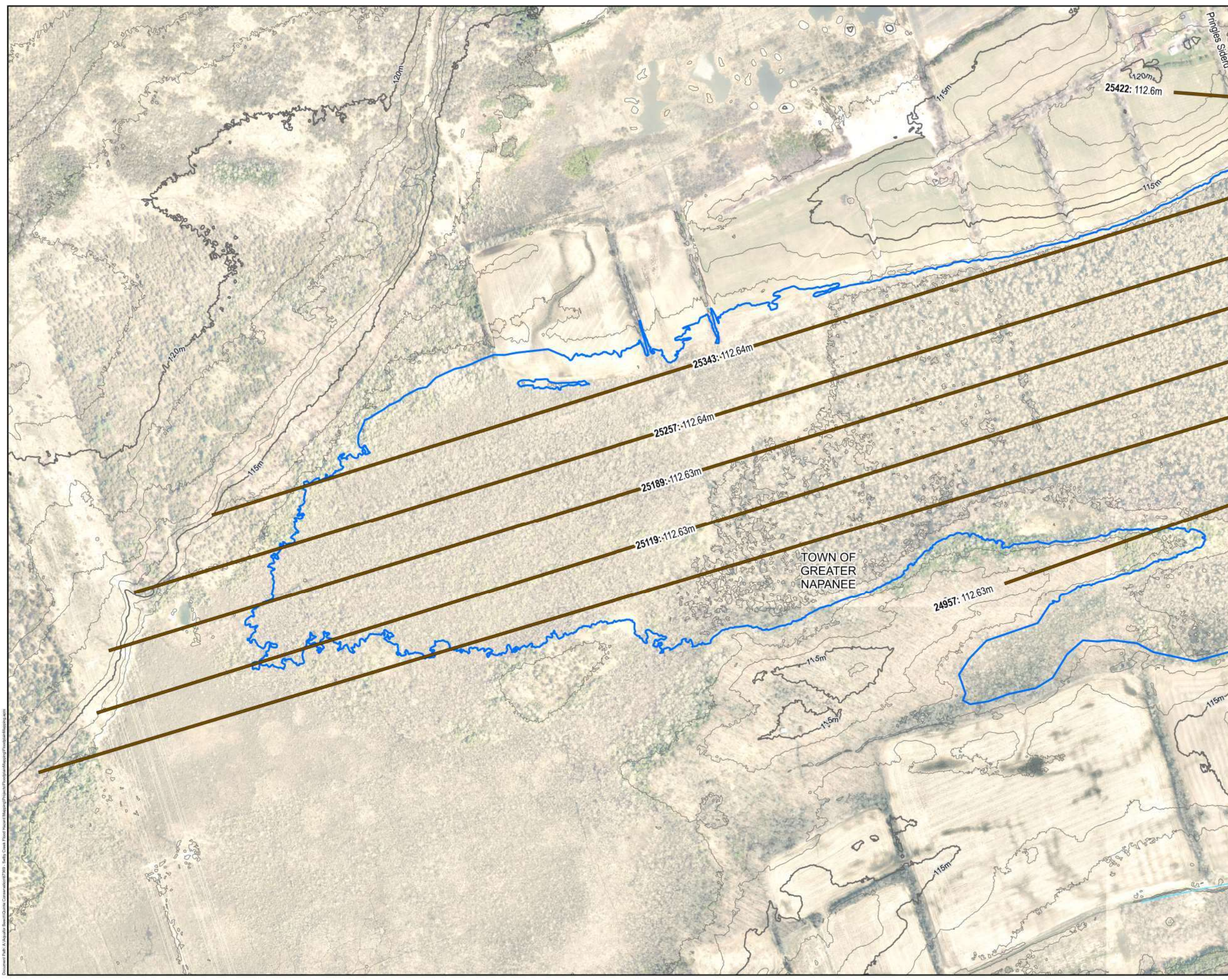
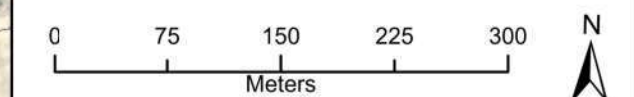


LOCATOR MAP



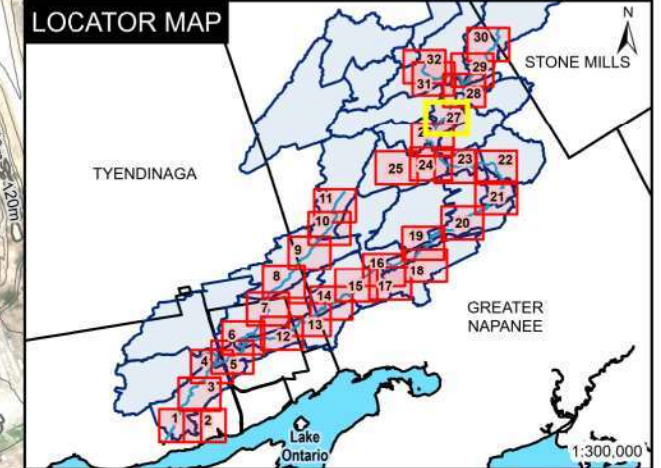
Selby Creek Regulatory Floodplain Mapping (25)

Date: 2024-02-27
 Projection: NAD83 CSRS UTM Zone 18N
 Data Source: Quinte Conservation, LIO, OMNRF
 Created by: A.V.



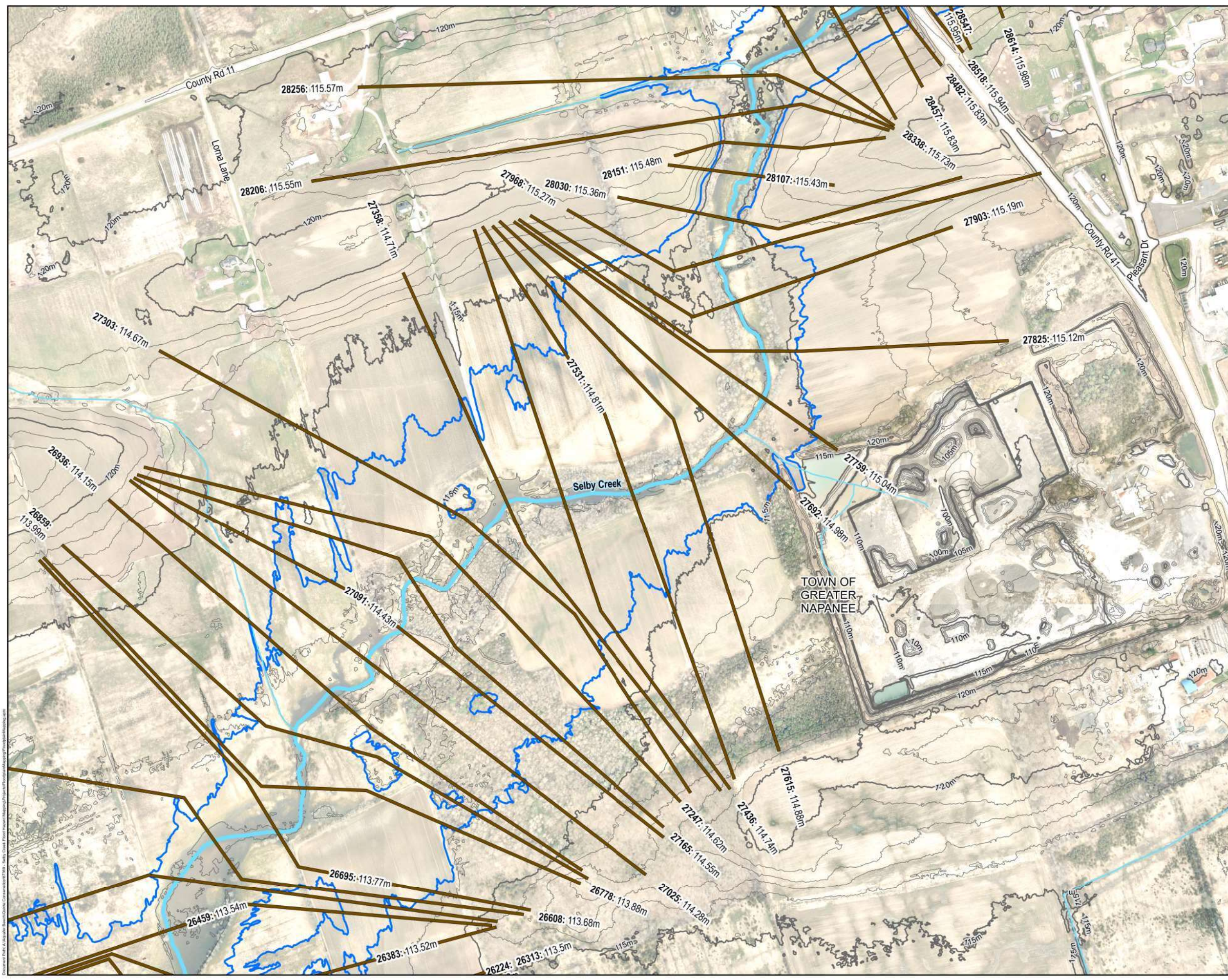
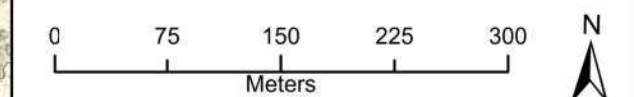
Legend

- Municipal Boundary
- Contour
- Railway
- Cross Sections (**ID: 100yr WSE**)
- Selby Creek
- Watercourse
- 100yr Floodlines (Regulatory)
- 100yr Floodlines (Regulatory) - 2D Modelling











Selby Creek Regulatory Floodplain Mapping (27)

Date: 2024-02-27
 Projection: NAD83 CSRS UTM Zone 18N
 Data Source: Quinte Conservation, LIO, OMNRF
 Created by: A.V.

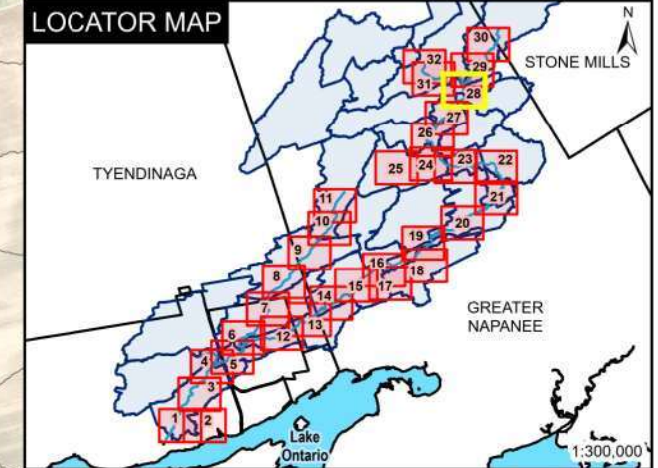


Legend

-  Municipal Boundary
-  Contour
-  Railway
-  Cross Sections (**ID:** 100yr WSE)
-  Selby Creek
-  Watercourse
-  100yr Floodlines (Regulatory)
-  100yr Floodlines (Regulatory) - 2D Modelling

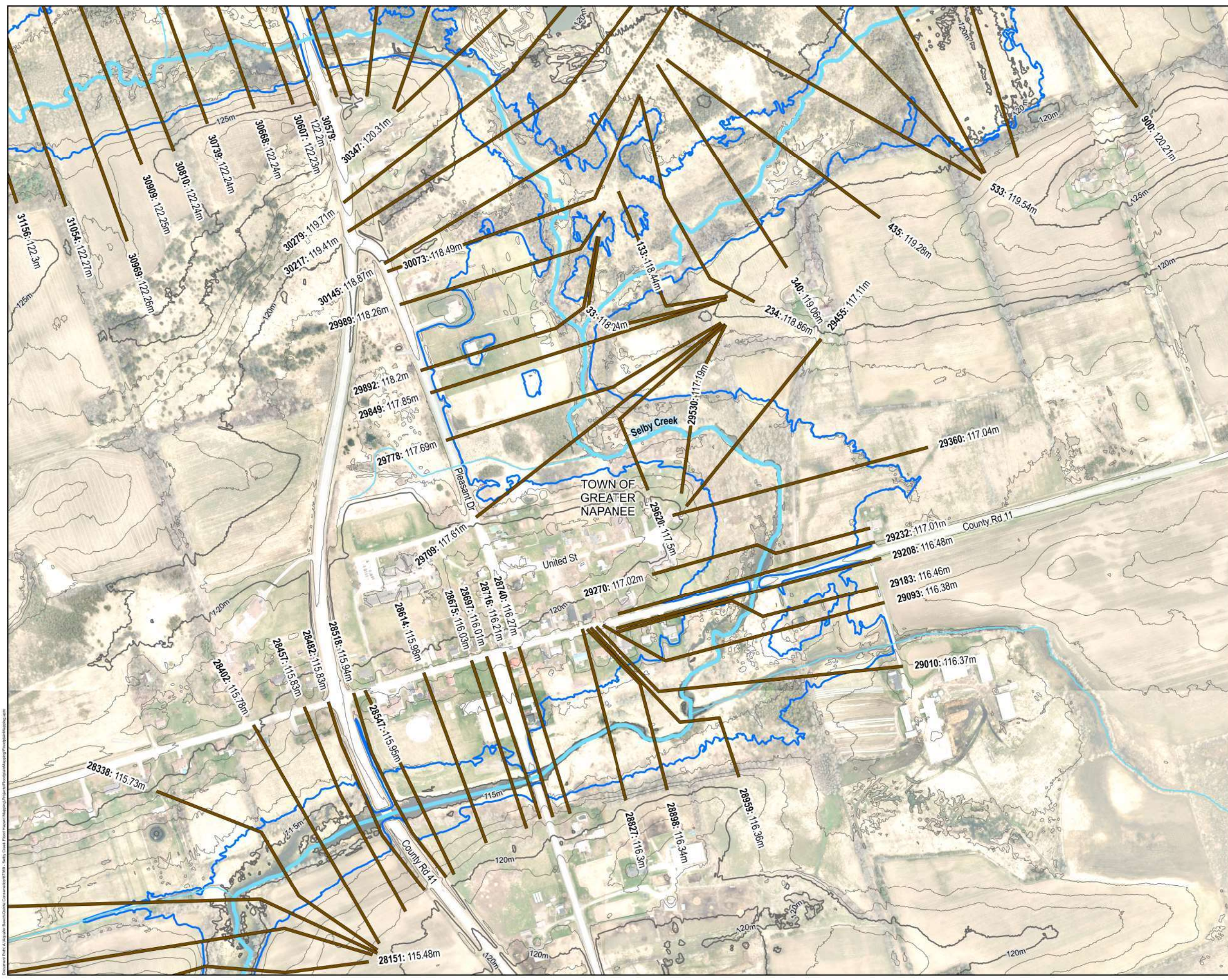
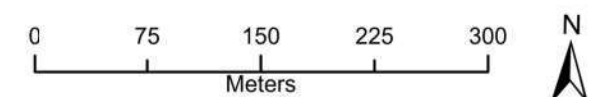


LOCATOR MAP



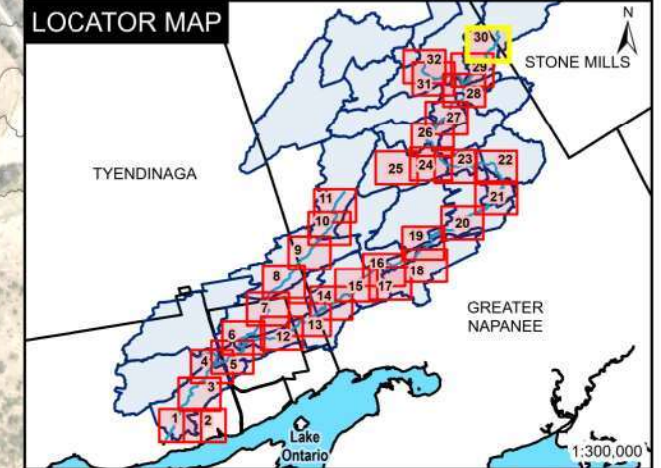
Selby Creek Regulatory Floodplain Mapping (28)

Date: 2024-02-27
 Projection: NAD83 CSRS UTM Zone 18N
 Data Source: Quinte Conservation, LIO, OMNRF
 Created by: A.V.



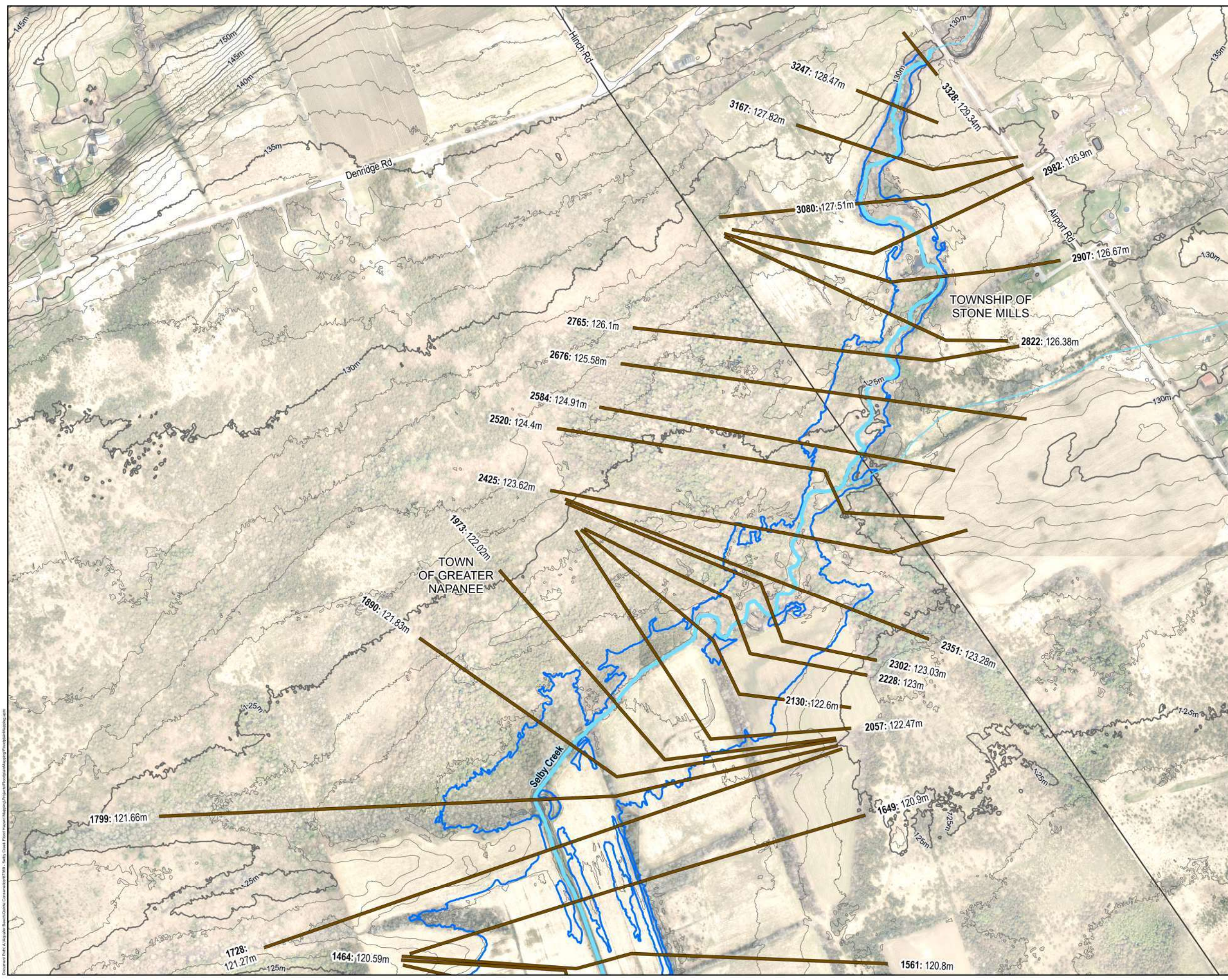
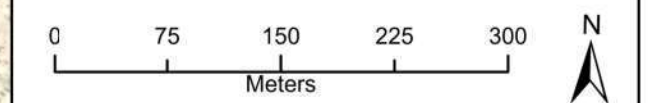
Legend

- Municipal Boundary
- Contour
- Railway
- Cross Sections (**ID**: 100yr WSE)
- Selby Creek
- Watercourse
- 100yr Floodlines (Regulatory)
- 100yr Floodlines (Regulatory) - 2D Modelling



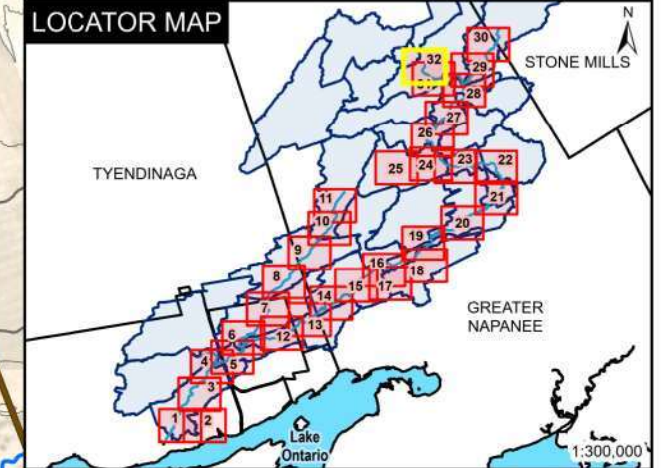
Selby Creek Regulatory Floodplain Mapping (30)

Date: 2024-02-27
 Projection: NAD83 CSRS UTM Zone 18N
 Data Source: Quinte Conservation, LIO, OMNRF
 Created by: A.V.



Legend

- Municipal Boundary
- Contour
- Railway
- Cross Sections (**ID: 100yr WSE**)
- Selby Creek
- Watercourse
- 100yr Floodlines (Regulatory)
- 100yr Floodlines (Regulatory) - 2D Modelling



Selby Creek Regulatory Floodplain Mapping (32)

Date: 2024-02-27
 Projection: NAD83 CSRS UTM Zone 18N
 Data Source: Quinte Conservation, LIO, OMNRF
 Created by: A.V.

