

# Rutherford Stevens Lookout



This small Conservation Area offers a large viewing deck with a spectacular view of Smith's Bay and Waupoos Island, with Prince Edward Bay and Prince Edward

Point lying just beyond. You can watch the gulls cavort over the bay. To the southeast lies the beautiful village of Waupoos, an Indian word for the "land of the running rabbit." Waupoos Island lies straight ahead, and further back, Point Travers stretches out into Lake Ontario with Timber Island (more than 15 km away) shimmering on the distant horizon.

## Directions

This scenic picnic spot is located on County Road 13 at Smith's Bay between Waupoos and Black River in Prince Edward County.



# Rutherford-Stevens Lookout






**Quinte  
CONSERVATION**

Mora River, Napanee Region and  
Prince Edward Region Watersheds  
RR # 2, 2081 Old Highway # 2,  
Belleville, Ontario, K0N 4Z2  
www.quinticonservation.ca  
613-968-3434

Produced by Quinte Conservation under license with the Ontario Ministry of  
Natural Resources. Copyright Quinte Conservation and the Queen's  
Printer for Ontario, 2010. Data is projected in NAD 83 UTM Zone 18N.  
This map is for illustrative purposes only. QC makes no warranties, and  
assumes no liability whatsoever regarding the truth, accuracy, or  
completeness of the map and its contributing datasets.

## Legend

-  Road
-  Rutherford-Stevens Lookout
-  Waterbody

1:50,000

