

# Price Conservation Area



The Price Conservation Area provides a perfect setting for family picnics on a hot summer day. Situated along the Skootamatta River, the area is rich in flora and fauna.

## A Little History

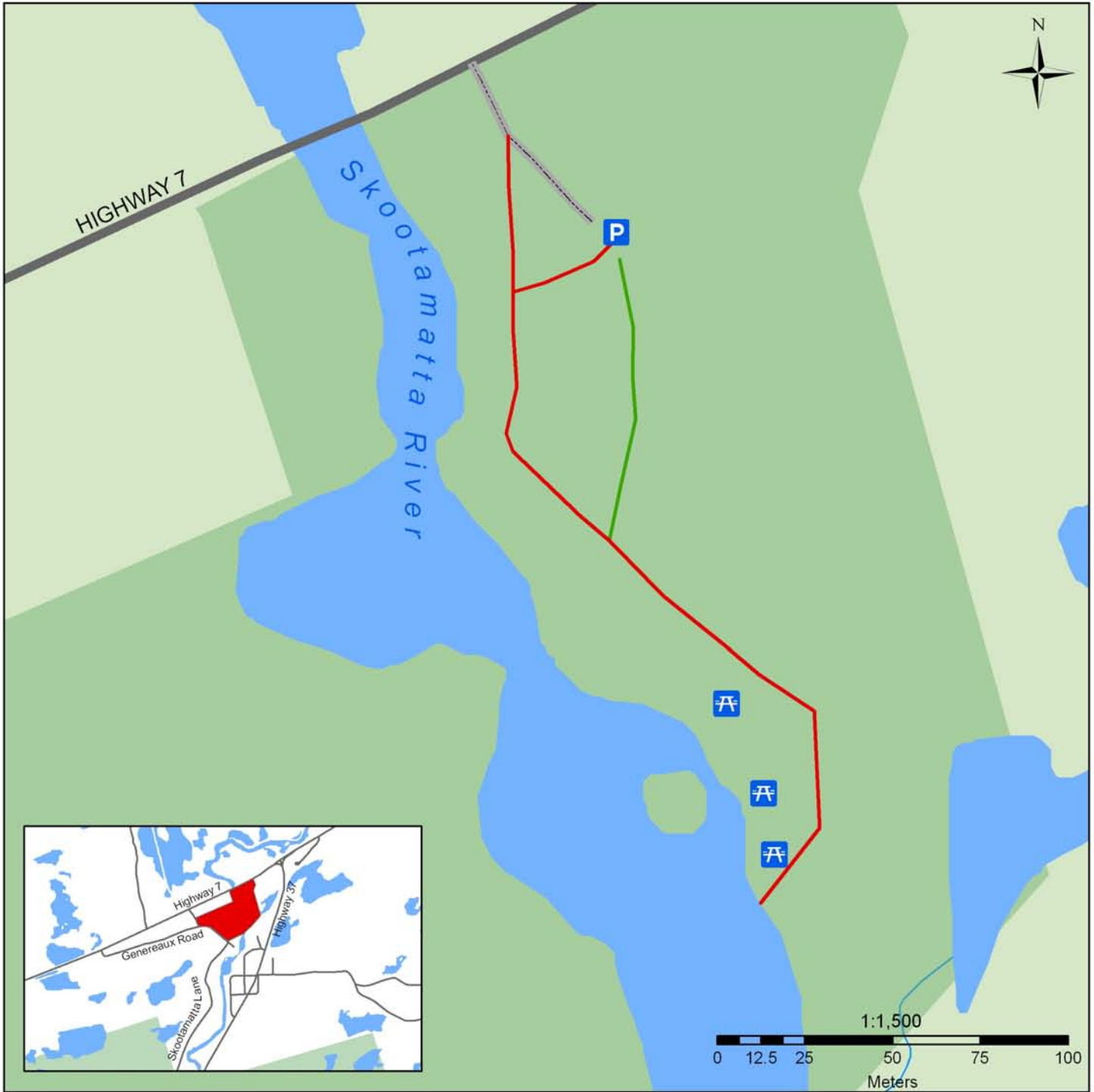
The property is comprised of land obtained through three separate acquisitions. In 1956 Lloyd Price donated to Quinte Conservation the section of property making up the east bank of the Skootamatta. Quinte Conservation then made two purchases of more property in 1957 and 1964.

## Directions

This 9 hectare (22 acre) Conservation Area is located in Actinolite, near the junction of Highway 7 and Highway 37.








# Price Conservation Area Trail Map



Mora River, Napanee Region and  
 Prince Edward Region Watersheds  
 RR # 2, 2061 Old Highway # 2,  
 Belleville, Ontario, K8N 4Z2  
 www.quinteconservation.ca  
 613-968-3434

Produced by Quinte Conservation under license with the Ontario Ministry of  
 Natural Resources. Copyright Quinte Conservation and the Queen's  
 Printer for Ontario, 2010. Data is projected in NAD 83 UTM Zone 18N.  
 This map is for illustrative purposes only. QC makes no warranties, and  
 assumes no liability whatsoever regarding the truth, accuracy, or  
 completeness of the map and its contributing datasets.

## Legend

-  Entrance Road
-  Main Trail ~ 0.3 km
-  Middle Cut
-  Road
-  Parking Lot
-  Picnic Area
-  Quinte Conservation Property
-  Waterbody
-  Watercourse