

Macaulay Mountain Conservation Area



Featuring a steep east-west escarpment rising some 40 metres above the local terrain, Macaulay Mountain is a favourite destination for hikers and picnickers. There is plenty to see here from famed Birdhouse City with its over 100 miniature reproductions of local buildings, to the

Whattam's Memorial Walkway. This walkway is maintained by Whattam's Funeral home. There are 20 km of trails on this 178 hectare (440 acre) property, including biking trails.

A Little History

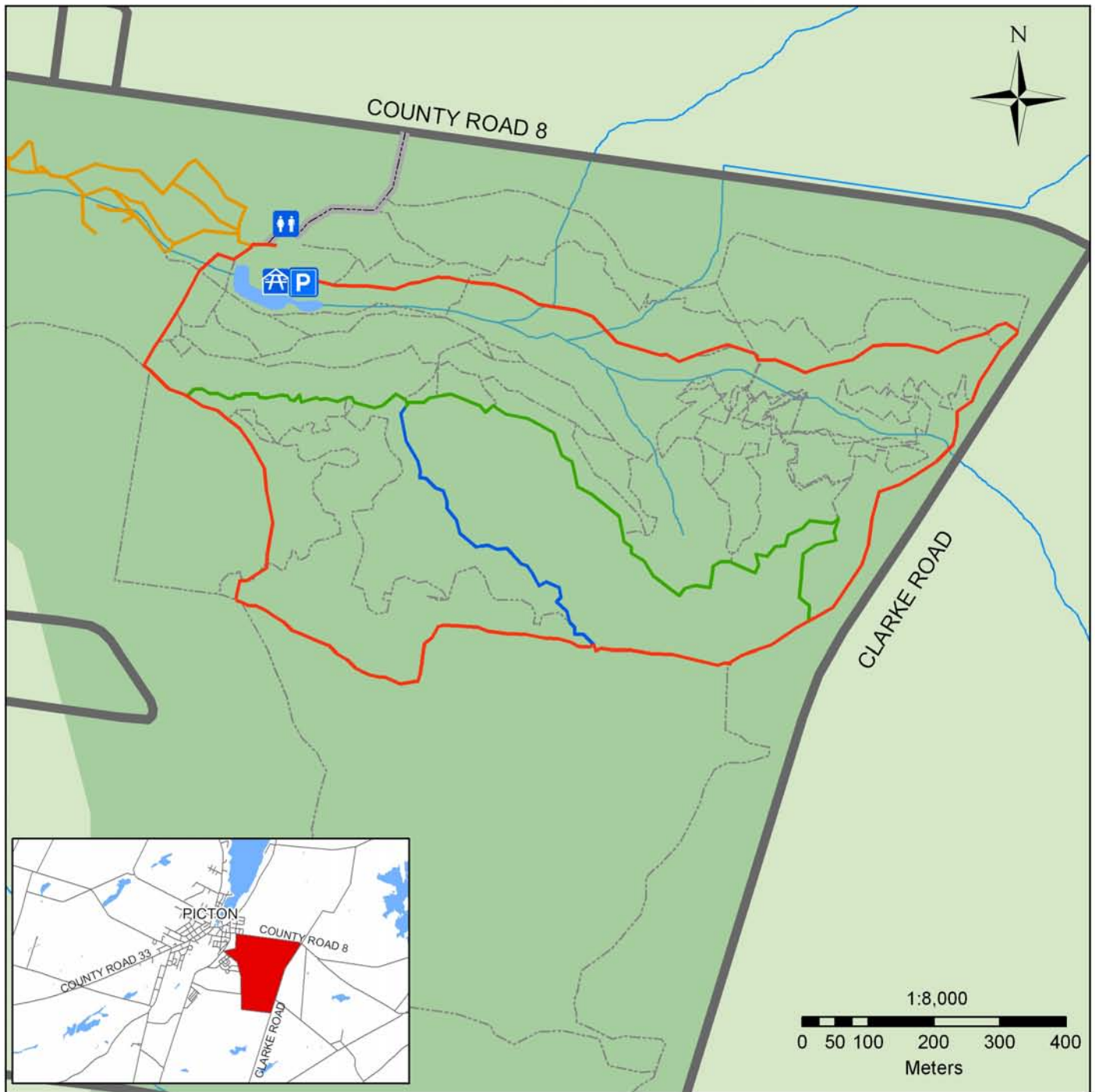
The conservation area is named after the late William Macaulay, the son of a United Empire Loyalist, who donated much of the land where Picton is located today.


Directions

In Picton, take Bridge Street, then Union Street to 224 County Road 8 on the eastern outskirts of Picton.



Macaulay Mountain Conservation Area Trail Map








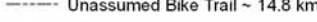



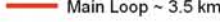
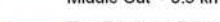




Quinte CONSERVATION

Mora River, Napanee Region and Prince Edward Region Watersheds
RR # 2, 2061 Old Highway # 2,
Belleville, Ontario, K8H 4Z2
www.quinteconservation.ca
613-960-3434

Produced by Quinte Conservation under license with the Ontario Ministry of Natural Resources. Copyright Quinte Conservation and the Queen's Printer for Ontario, 2010. Data is projected in NAD 83 UTM Zone 18N. This map is for illustrative purposes only. QC makes no warranties, and assumes no liability whatsoever regarding the truth, accuracy, or completeness of the map and its contributing datasets.

Legend

 Parking	 Road
 Seasonal Outhouse	 Watercourse
 Picnic Shelter	 Unassumed Bike Trail ~ 14.8 km
 Quinte Conservation Property	 Entrance Driveway
 Waterbody	 Main Loop ~ 3.5 km
	 Middle Cut ~ 0.5 km
	 The Edge ~ 1.5 km
	 Memorial Walkway (maintained by Whattams Funeral Home) ~ 1.4 km