

# Kingsford Conservation Area



This peaceful Conservation Area is a perfect spot for a picnic. Attractively situated along the Salmon River, this 2.5 hectare (6 acre) property provides access

to the Salmon River where a seasonal weir is installed. The weir is a seasonal dam that is installed in the early summer and removed in the late fall. This dam creates an area for recreation. It was first installed in 1971. Always exercise caution when boating, hiking or fishing near dams or weirs. Be alert to changes in water levels. Read and pay attention to warning signs near dams.

## Directions

Kingsford Conservation Area is located beside the Salmon River, 2 km west of Kingsford on Blessington Road.



# Kingsford Conservation Area






**Quinte  
CONSERVATION**

Moyra River, Napanee Region and  
Prince Edward Region Watersheds  
RR # 2, 2001 Old Highway # 2,  
Belleville, Ontario, K8N 4Z2,  
www.quinteconservation.ca,  
613-969-3434

Produced by Quinte Conservation under license with the Ontario Ministry of  
Natural Resources. Copyright Quinte Conservation and the Queen's  
Printer for Ontario, 2010. Data is projected in NAD 83 UTM, Zone 18N.  
This map is for illustrative purposes only. QC makes no warranty, and  
assumes no liability whatsoever regarding the truth, accuracy, or  
completeness of the map and its contributing datasets.

## Legend

-  Road
-  Kingsford Conservation Area
-  Waterbody

1:40,000

